

TORRANCE COUNTY
COMMISSION MEETING

March 24, 2021

9:00 A.M.

For Public View
Do Not Remove



Torrance County

BOARD OF COUNTY COMMISSIONERS (BCC)

Ryan Schwebach, Chair, District 2

Kevin McCall, Vice Chair, District 1

LeRoy M. Candelaria, District 3

Janice Y. Barela, County Manager

ADMINISTRATIVE MEETING AGENDA

WEDNESDAY, March 24, 2021 @ 9:00 AM

1. **Call to Order**
2. **Invocation and Pledge of Allegiance**
3. **Changes to the Agenda**
4. **PROCLAMATIONS**
5. **CERTIFICATES AND AWARDS**
6. **BOARD AND COMMITTEE APPOINTMENTS**
7. **PUBLIC COMMENT and COMMUNICATIONS**
8. **APPROVAL OF MINUTES**
 - A. **COMMISSION:** Motion to approve the March 10, 2021 Torrance County Commission Minutes.
9. **APPROVAL OF CONSENT AGENDA**
 - A. **FINANCE:** Motion to approve Payables.
10. **ADOPTION OF ORDINANCE/AMENDMENT TO COUNTY CODE**
11. **ADOPTION OF RESOLUTION**
 - A. **ROAD:** Motion to approve and submit the Annual Certified Torrance County Maintained Mileage Report Pursuant to New Mexico Statutes 67-3-28.3, due by April 1, 2021, Resolution No. _____.
 - B. **FINANCE:** Motion to approve Budget Increase for General Fund, Indigent, Domestic Violence, Fair and Dispatch, Resolution No. _____.

12. APPROVALS

- A. **FINANCE:** Motion to approve payment to Mark Allen.
- B. **SHERIFF:** Motion to approve USDA Forest Service Grant Agreement.
- C. **GRANTS:** Motion to approve Amendment No. 1 to the Professional Services Agreement, Estancia Valley Youth & Family Council, Boys Council Services in the Estancia Valley with Ware Resources LLC.
- D. **COMMISSION OPERATING AS BOARD OF FINANCE:**
 - 1) **TREASURER:** Motion to approve public member of the County Investment Committee, replacing one public member that resigned.


13. DISCUSSION

- A. **GRANTS:** ICIP Work Group / Projects update.
- B. **MANAGER BARELA'S REPORT**
- C. **COMMISSIONERS' REPORTS**
 - 1) Commissioner McCall, District 1
 - 2) Commissioner Schwebach, District 2
 - 3) Commissioner Candelaria, District 3


14. EXECUTIVE SESSION

- 15. **Announcement of the next Board of County Commissioners Meeting:** April 14, 2021 @ 9:00 AM.


16. SIGNING OF OFFICIAL DOCUMENTS**17. ADJOURN**




*Agenda Item
No. 1*



Agenda Item
No. 2




*Agenda Item
No. 3*




Agenda Item


No. 4




Agenda Item
No. 5



Agenda Item
No. 6



Agenda Item
No. 7



Agenda Item
No. 8-A

DRAFT COPY
Torrance County Board of Commissioners
Regular Commission Meeting
March 10, 2021
9:00 AM

Commissioners Present:

RYAN SCHWEBACH – CHAIR
KEVIN MCCALL – MEMBER
LEROY CANDELARIA – MEMBER

Others Present:

JANICE BARELA – COUNTY MANAGER
PHILIP TENORIO – DEPUTY COUNTY MANAGER
JOHN BUTRICK – COUNTY ATTORNEY
YVONNE OTERO – COUNTY CLERK
GENELL MORRIS – ADMINISTRATIVE ASSISTANT

1. Call Meeting to order

Chairman Schwebach: Calls the March 10, 2021 Regular Commission Meeting to order at 9:01 AM.

2. Pledge lead by: Chairman Schwebach

Invocation lead by: Commissioner Candelaria

3. Changes to the Agenda: None

4. PROCLAMATIONS: None

5. CERTIFICATES AND AWARDS: None

6. BOARD AND COMMITTEE APPOINTMENTS

- A. COMMISSION:** Motion to change the requirement for the District 2 Commission's appointment to the Estancia Valley Solid Waste Authority Board from a District 2 resident to a Torrance County resident At-Large.

Action Taken:

Chairman Schwebach: Makes a motion to change the requirement for the District 2 Commission's appointment to the Estancia Valley Solid Waste Authority Board from a District 2 resident to a Torrance County resident At-Large.

Commissioner McCall: Seconds the motion.

Chairman Schwebach: I placed this on the agenda because I am having a hard time filling this position and feel Tracy Sedillo as a County employee will fit this position well.

Commissioner McCall: I have no problem with this, Tracy will be a great fit since she is the Treasurer and representing the county.

Commissioner Candelaria: I seen no problem with this either.

Roll Call Vote: Candelaria - Yes; Schwebach - Yes; McCall -Yes: **MOTION CARRIED**

B. COMMISSION: Motion to appoint Tracy Sedillo to the Estancia Valley Solid Waste Authority Board in the District 2 position.

Action Taken:

Commissioner McCall: Makes a motion to appoint Tracy Sedillo to the Estancia Valley Solid Waste Authority Board in the District 2 position.

Chairman Schwebach: Seconds the motion.

Roll Call Vote: Candelaria - Yes; Schwebach - Yes; McCall -Yes: **MOTION CARRIED**

7. PUBLIC COMMENT and COMMUNICATIONS

Fire Chief Don Dirks: Torrance County is moving forward in the Fire Department and is needing more volunteers. Applications can be found at www.torrancecountynm.org, in the Fire Department tab or call 505-544-4400 for more information. We offer in house training in addition to state training after a successful completion of a 6-month probation period.

Some of the major incidents in the last 3 weeks we have had here in the county. We had a grass fire on the Harvey Ranch at the wind farm approximately 1450 acres. A structure fire in Encino next to the Fire Department. Semi-trailer fire on the interstate. Structure fire on Tyler Loop off of Saline Pump Road. Grass fire on I-40, 4 ½ acers.

We had our 1st meeting at district 3 with returning and new personnel volunteers, total 8 people. We took possession of the ladder truck. District 6 in Willard approved 5 applicants. District 1 in Duran will have 4 additional members.

We are working with the state Fire Marshal, a reinspection on Monday, this is a follow up from the inspection from 6 months ago, including building renovations and paperwork.

Chairman Schwebach: The volunteers are the central part of the Torrance County Fire Department.

8. APPROVAL OF MINUTES

- A. COMMISSION:** Motion to approve the February 24, 2021 Torrance County Board of County Commission Minutes

Action Taken:

Chairman Schwebach: Makes a motion to approve the February 24, 2021 Torrance County Board of County Commission Minutes

Commissioner McCall: Seconds the motion.

Madam County Manager Barela: On page 1 my name is spelled incorrectly on two places and on page 8 a correction needs to be made; Action Taken: Chairman Schwebach makes a motion to authorize County Manager to do a purchase agreement with what we have discussed in the amount of \$50,000 including cost. That is not accurate, it was \$50,000 with a limit of \$7,000 for the closing cost. I would like the minutes to accurately reflect that.

Chairman Schwebach: I will amend my motion to approve the agenda as amended.

Commissioner McCall: Seconds the motion.

Roll Call Vote: Candelaria - Yes; Schwebach - Yes; McCall -Yes: **MOTION CARRIED**

9. APPROVAL OF CONSENT AGENDA

- A. FINANCE:** Approval of Payables

Action Taken:

Chairman Schwebach: Makes a motion to approve payables.

Commissioner McCall: Seconds the motion.

Roll Call Vote: Candelaria - Yes; Schwebach - Yes; McCall -Yes: **MOTION CARRIED**

10. ADOPTION OF ORDINANCE/AMENDMENT TO COUNTY CODE:

None

11. ADOPTION OF RESOLUTION: None

12. APPROVALS

- A. **FIRE:** Motion to approve the 2020 Annual Reporting for District 1 (Duran) Volunteer Firefighters.

Action Taken:

Chairman Schwebach: Makes a motion to approve the 2020 Annual Reporting for District 1 (Duran) Volunteer Firefighters.

Commissioner McCall: Seconds the motion.

Madam County Manager Barela: Established in 1983: a member of the Volunteer Fire Department who meets the active-duty requirements plus the requirements of the Volunteer Firefighters Retirement Act. Qualifications for PERA Volunteers Firefighter Retirement are: 1.) Be at least 18 years of age, 2.) Attend a minimum for 75% of all regular business meetings, 3.) Attend a minimum of 75% of all required trainings, 4.) Respond to 50% of all emergency response for which the member is responsible. The volunteer's pension is determined by years of service. 1.) At least age 55 with 25 or more years of service, volunteer will receive \$250 per month. 2.) At least age 55 with 10 or more years of service, volunteers will receive \$125 per month. Before you is a list of volunteer firefighters approved by Chief Dirks for District 1 showing who qualifies. We are going through all the districts to ensure the volunteers get proper credit.

Roll Call Vote: Candelaria - Yes; Schwebach - Yes; McCall -Yes: **MOTION CARRIED**

- B. **ANIMAL SERVICES:** Motion to approve submission of application for funding from Adopt a Pet Pantry Grant to support Torrance County Animal Services' pet food pantry.

Action Taken:

Chairman Schwebach: Makes a motion to approve submission of application for funding from Adopt a Pet Pantry Grant to support Torrance County Animal Services' pet food pantry.

Commissioner McCall: Seconds the motion.

Danette Mead-Langdon – TC Animal Services: We have an operational pet food pantry that opened in 2008. We provide citizens in need with animal foods, everything that has been donated by the public. With this adopt a pet grant it will allow us to turn our pet food pantry into a pet supply pantry. We would like to have more public outreach. We see a lot of pets in need of more items. We will use the money to fully stock our pantry with dry and canned cat and dog food, treats,

including dental and grooming supplies. We would like to allow citizens to come twice a month, currently we allow citizens to come once a month. Our pet food pantry is completely donation subsidized. We do not purchase anything. We would like to improve our outreach and possibly deliver these essentials to home-bound citizens. We want to the help the pets stay fed, happy, and healthy.

Commissioner Candelaria: Do you still work with Wal-Mart etc.?

Danette Mead-Langdon – TC Animal Services: We have worked with Wal-Mart in the past but with a different Manager we get different support. Last we heard they trash the product for credit. We get donations from Tractor Supply occasionally. Donations from individual Citizens. Business in Edgewood seem to prefer to donate to the Edgewood pantry. We do have an Amazon wish list we post from time to time with needed items. We also have the Sammy Foundation it is a 5013c that does a donation collection for us all year and arrives in December. There is a statewide Foundation called Long Leash On life receiving donations all year with a donation event in December.

Chairman Schwebach: Donations are not keeping up with demand?

Danette Mead-Langdon – TC Animal Services: They are not. The Sammy Foundation collected money and they purchased the food from locally owned pet food store in Albuquerque, about 6,000 pounds of food. The need has grown so great that we are low and are not able to keep up with the demand. We get straw and dog houses and donate to pets in need.

Philip Tenorio – Deputy County Manager: Also working with the Independent getting a news article on the newly renovated Animal Shelter in McIntosh, partially with the intent of stirring up additional donations. I would like to follow up with Wal-Mart and Smiths in Edgewood to revisit the potential of donations. I feel it does not make sense to throw it away when we can put it to good use. I will find out what credit they get and what credit they need. If its PR, we can work with them to get their name out there.

Roll Call Vote: Candelaria - Yes; Schwebach - Yes; McCall -Yes: MOTION CARRIED

C. DOMESTIC VIOLENCE PROGRAM: Motion to approve funding increase of \$7,500 for FY2021 Domestic Violence Grant for the DVOTI Services component.

Action Taken:

Chairman Schwebach: Makes a motion to approve funding increase of \$7,500 for FY2021 Domestic Violence Grant for the DVOTI Services component.

Commissioner McCall: Seconds the motion.

Anna Martinez – Director Domestic Violence Program: This funding is specific to the offender program. DVOTI stands for Domestic Violence Offender Treatment Initiative.

Madam County Manager Barela: In your motion can you include, giving me as the County Manager, authorization to sign.

Chairman Schwebach: I will amend my motion to add the County Manager authorization to sign.

Commissioner McCall: Seconds the amendment.

Roll Call Vote: Candelaria - Yes; Schwebach - Yes; McCall -Yes: **MOTION CARRIED**

D. SHERIFF: Motion to ratify application submission for the Justice Assistance Program (JAG) Grant program to request funding for the Community Partnership Initiative (Community Policing).

Action Taken:

Chairman Schwebach: Makes a motion to ratify application submission for the Justice Assistance Program (JAG) Grant program to request funding for the Community Partnership Initiative (Community Policing).

Commissioner McCall: Seconds the motion.

Stephanie Dunlap – Sheriff Administrator: We applied for a JAG grant to help cover overtime and equipment costs for our community policing program. Before you is the updated budget worksheet. We are asking for \$27,613.50 to go toward overtime and \$16,370.00 for supplies and \$2400.00 for brochures and advertising. We will get reimbursed for any overtime and purchased equipment.

Roll Call Vote: Candelaria - Yes; Schwebach - Yes; McCall -Yes: **MOTION CARRIED**

E. SHERIFF: Motion to approve Law Enforcement Protection Funds (LEPF) Application.

Action Taken:

Chairman Schwebach: Makes a motion to approve Law Enforcement Protection Funds (LEPF) Application.

Commissioner McCall: Seconds the motion.

Stephanie Dunlap – Sheriff Administrator: Before you is our annual Law Enforcement Protection Funds Agreement. Every year the state sends out funds based off the population of our County and the number of certified officers. This funding goes towards advanced training, field supplies or uniform needs.

Roll Call Vote: Candelaria - Yes; Schwebach - Yes; McCall -Yes: MOTION CARRIED

F. **DISPATCH:** Motion to approve payment from FY2020 for Biddle Consulting Group (CritiCall Pre-employment Screening Program).

Action Taken:

Chairman Schwebach: Makes a motion to approve payment from FY2020 for Biddle Consulting Group (CritiCall Pre-employment Screening Program).

Commissioner McCall: Seconds the motion.

Ben Daugherty – Dispatch Supervisor: I am asking for approval to pay a \$400.00 balance from last fiscal year on this year's renewal of our CritiCall testing software. There was an accounting mistake last January the vendor gave us an incorrect quote. An agreement was made with the vender to roll the \$400.00 into this year's quote. We have the money in the budget, we need Commission approval because it is from last year's line item.

Roll Call Vote: Candelaria - Yes; Schwebach - Yes; McCall -Yes: MOTION CARRIED

13. DISCUSSION

Commissioner McCall: Pattern Energy is 25% completed, and on track to be completed by December. They are moving forward with turbines and the transmission line.

14. MANAGER'S UPDATE: Full update hereto attached

There are 10.5 days left in this year's Legislative Session. Some bills we are following are HB 4 – New Mexico Civil Rights Act; HB 40 – Private Detention Moratorium Act; HB 105 – In-Lien Tax Payments for Municipal Electrical Generation or Transmission Projects.

Road Department – New Mexico Department of transportation sends a letter to local governments asking them to submit their proposals for the upcoming fiscal year. The deadline to submit their projects this year is March 15, 2021. These are the CAP, SB and SP projects. If we receive the funding for the projects, the agreements will come before you at that time for Commission approval. Torrance County is submitting the following project proposals:

1. CAP Project – (Paving) County Roads – McNabb Rd from I-40 proceed S on Hwy 41 for 4 miles to McNabb Rd. turn W. project starts at Hwy 41 and

proceed west for 1 mile to end of project. Estimated mileage and cost 1 mile, \$265,504.96

2. SP Project – (Chip Seal) County Roads – Melody Ranch from I-40 exit on Hwy 41 proceed S to old hay 66 then proceed w from 5 miles to Pony express Dr. start project at Melody Ranch subdivision. Project covers Tom Mix Dr, Cottonwood Rd, Cisco Dr., John Wayne Dr, and Will Rogers Dr. Estimated mileage and cost 2.65 mile, \$82,854.88
3. SB Project – (Chip Seal) Sunset Acres from I-40 proceed N on Hwy 41 for ½ mile to Abrahams W turn W for 3 miles to Glorieta St. start project on Manzano st, Sandia St. and Sangre De Christo St.; Gloria St. from I-40 proceed N on Hwy 41 for ½ mile to Abraham W turn for 3 miles to Glorieta St. start project n then e to end project. Estimated mileage and cost 3.15 mile, \$120,059.00.

Finance is accepting bids for our vehicle auction. The deadline is March 11th by 5:00 PM to submit a bid. Bids will be held for seven days, at which point the next highest bidder will be awarded.

COVID Update: The Department of Public Health along with all the community partners host vaccination events every Wednesday. They are increasing the number of vaccines they are administering, for example, today in Moriarty they will administer 1,000 vaccines.

Capital Outlay: We received the fully executed agreement for the following Capital Outlay project:

1. \$225,000 to purchase and equipment emergency medical response vehicles for the Torrance County Volunteer Fire Department.
2. \$105,000 to plan, design, construct and equip improvements to the County Fairgrounds in Estancia in Torrance County.
3. \$50, 000 to purchase and quip a double steel roller and other equipment for the Road Department in Torrance County.
4. \$75,000 to plan, design, constrict and equip County Administration Office in Estancia in Torrance County.

The next step is for the County to submit a Notice of Obligation which includes written quotes for each project to DFA for approval. Once we receive their approval, we can begin work.

15. EXECUTIVE SESSION:

- A. **ATTORNEY:** Discuss threatened or pending litigation, closed pursuant to NMSA 1978, Section 10-15-1(H)(7).
- B. **ATTORNEY:** Discuss limited personnel matters (County Attorney), closed pursuant to NMSA 1978, Section 10-15-1(H)(2).

Action Taken:

Chairman Schwebach: Makes a motion to enter into executive session.

Commissioner McCall: Seconds the motion.

Roll Call Vote: Candelaria - Yes; Schwebach - Yes; McCall -Yes: **MOTION CARRIED**

Enter into Executive Session: 10:14 AM

Action Taken:

Chairman Schwebach: Makes a motion to enter into regular session

Commissioner McCall: Seconds the motion.

Roll Call Vote: Candelaria - Yes; Schwebach - Yes; McCall -Yes: **MOTION CARRIED**

Enter into Regular session 11:45AM

Chairman Schwebach: During the Executive Session we discussed matters of threatened or pending litigation, closed pursuant to NMSA 1978, Section 10-15-1(H)(7), and Discuss limited personnel matters (County Attorney), closed pursuant to NMSA 1978, Section 10-15-1(H)(2). No other discussions were had. County Manager has direction on how to proceed.

15. Announcement of the next Board of County Commissioners Meeting:

March 24, 2021 9:00 AM @ the Torrance County Admin Building.

16. Signing of Official Documents

17. Adjourn.

Action Taken:

Chairman Schwebach: Makes a motion to adjourn Commission Meeting

Commissioner McCall: Seconds the motion.

Roll Call Vote: Candelaria - Yes; Schwebach - Yes; McCall -Yes: MOTION CARRIED


Meeting adjourned at 12:16 PM

Ryan Schwebach – Chairman

Genell Morris – Admin Assistant

Date

The Video of this meeting can be viewed in its entirety on the Torrance County NM website. Audio discs of this meeting can be purchased in the Torrance County Clerk's Office and the audio of this meeting will be aired on our local radio station KXNM.



Agenda Item
No. 9-A

Date: 3/18/21 7:23:58 (CHEC61)

C E R T I F I C A T I O N

TOTAL CHECKS PRINTED 152

THE UNDERSIGNED MEMBERS OF THE TORRANCE COUNTY BOARD OF COMMISSIONERS DO CERTIFY THAT THE CLAIMS ENUMERATED ABOVE WERE APPROVED ALLOWED & DO AUTHORIZE THE WARRANTS AGAINST THE FUNDS OF TORRANCE COUNTY FOR THE SUM OF 348,915.83 ON ACCOUNT OF OBLIGATIONS INCURRED FOR THE SERVICES AS SHOWN ABOVE FOR THE PERIOD ENDING 03/18/2021 . WE CERTIFY THAT THE WITHIN NAMED PERSONS ARE LEGALLY ENTITLED UNDER THE CONSTITUTION OF THE STATUTES OF NEW MEXICO TO RECEIVE THE COMPENSATION STATED HEREIN. THAT THE SERVICES HAVE BEEN PERFORMED AS STATED IN THE ACCOUNTS HEREIN, THAT THEY ARE NECESSARY AND PROPER, THAT THIS VOUCHER HAS BEEN EXAMINED, THAT THE AMOUNTS CLAIMED ARE JUST, REASONABLE, AND AS AGREED AND THAT NO PART HAS BEEN PAID BY TORRANCE COUNTY.

SIGNED

ATTEST BY

Kevin McCall

leroy m. candelaria

Ryan Schwebach

yvonne otero

THE UNDERSIGNED COUNTY TREASURER DOES HEREBY CERTIFY THAT SUFFICIENT FUNDS EXIST FOR THESE ACCOUNTS PAYABLE CHECKS TO BE ISSUED ON THIS DATE AND DOES HEREBY AUTHORIZE THE FINANCE DEPARTMENT TO PROCESS THESE CHECKS.

Tracy L. Sedillo

CK#	DATE	NAME	DESCRIPTION	LINE ITEM	INVOICE #	DATE	PO #	AMOUNT
01 R	115318	AMAZON BUSINESS	10 PACK 3.6V 1/2 AA BATTERIES	401-82-2219	93421	03/04/2021	36246	30.53
	30.53		INVOICE#1MLW-CCTD-QFTF ACCT#					
	03/04/2021		A3J165BS912J5M					
		ANIMAL SERVICES						30.53
01 O	115319	AMBITIONS TECHNOLOGY GROU	LLC BLOCK PURCHASE LABOR TICKETS	401-65-2213	133421	03/04/2021		4872.50
	4872.50		TAXES INVOICE#8976					
	03/04/2021							
		OPERATIONS & MAINTENAN						4872.50
01 O	115320	AMBITIONS TECHNOLOGY GROU	LLC LATITUDE 5510 LAPTOP	401-55-2219	543421	03/04/2021	36183	2166.27
	2166.27		INVOICE#8859 ACCT#TORRANCE					
	03/04/2021		COUNTY					
		FINANCE DEPARTMENT						2166.27
01 O	115321	AMERICAS PROPANE LP	126.8 GALLONS PROPANE DURAN FIRE	407-91-2209	203421	03/04/2021		522.29
	580.75		NORTH BUILDING					
	03/04/2021		HAZMAT FEE	407-91-2209				11.99
			FUEL RECOVERY FEE	407-91-2209				5.01
			STATE SALES TAX	407-91-2209				27.64
			COUNTY SALES TAX	407-91-2209				6.07
			CITY SALES TAX INVOICE#	407-91-2209				7.75
			3118298973 ACCT#202680264					
		STATE FIRE ALLOTMENT						580.75
01 O	115322	AMERICAS PROPANE LP	213.6 GALLONS PROPANE DURAN FIRE	407-91-2209	213421	03/04/2021		879.82
	965.76		SOUTH BUILDING					
	03/04/2021		HAZMAT FEE	407-91-2209				11.99
			FUEL RECOVERY FEE	407-91-2209				5.01
			STATE SALES TAX	407-91-2209				45.96
			COUNTY SALES TAX	407-91-2209				10.09
			CITY SALES TAX INVOICE#	407-91-2209				12.89
			3118298975 ACCT#202680264					
		STATE FIRE ALLOTMENT						965.76
01 R	115323	ARTESTA FIRE EQUIPMENT INC	ANNUAL MAINTENANCE OF BAUER	407-91-2248	193421	03/04/2021	36204	411.06
	2466.38		UNICUS III	406-91-2248				411.06
	03/04/2021		INTAKE FILTER	408-91-2248				411.07
			BAUER PURIFIER CARTRIDGE	409-91-2248				411.06
			O-RINGS	405-91-2248				411.07
			BAUER SYNTHETIC COMP. OIL	418-91-2248				411.06
			BAUER OIL FILTER ELEMENT					
			ANNUAL NFPA AIR QUALITY TEST					
			OF BREATHING AIR					
			DUAL TEST: BEFORE/AFTER					
			CARTRIDGE CHANGE					
			NMGRT					
			INVOICE#74070					
		STATE FIRE ALLOTMENT						2466.38
01 R	115324	AWARDS ETC.	HOTLINE SIGNAGE	401-50-2224	493421	03/04/2021	36258	257.40
	257.40		INVOICE#0259019					

03/04/2021

COUNTY SHERIFF

257.40

CK#	DATE	Name	Description	Line Item	Invoice #	FO #	Amount
01 R	115325	BOUND TREE MEDICAL, LLC	ACETAMINOPHEN (MAPAP) CHILDREN'S 411-92-2230	411-92-2230	243421 03/04/2021	36205	27.95
	140.75		RAPID DISSOLVE TABLETS, 80MG,			36205	
	03/04/2021		GRAPE			36205	
			BO QUANTITY ONDANSETRON, 4MG,			36205	
			2ML VIAL			36205	
			CURAPLEX IV START KIT	411-92-2230	/ /	36205	66.90
			CLEARSAFE SAFETY IV CATHETER, 18GA, 22GA, 20GA	411-92-2230	/ /	36205	45.90
			BOXES MEDICAL GLOVES 2-MED, 2-LG, 2-XL			36205	
			INVOICE#8394282 ACCT#204887			36205	
1/4		FIRE EXCISE TAX					140.75
01 O	115326	C & H METALCRAFTS	PATROL SGT. BADGE	401-50-2236	273421 03/04/2021	36186	70.00
	78.00		FREIGHT	401-50-2236	/ /	36186	8.00
	03/04/2021		INVOICE#3102				
COUNTY SHERIFF							78.00
01 O	115327	CATERPILLAR FINANCIAL SVCS CORP	CONTRACT 001-0767488-000 MONTH	621-96-2613	23421 03/04/2021		1782.94
	1782.94		OF MARCH 2021 INVOICE#30706531				
	03/04/2021		ACCT#24480				
CAPITAL OUTLAY GROSS R							1782.94
01 R	115328	CINTAS CORPORATION NO. 2	COUNTY ADMINISTRATIVE BUILDING	600-06-2248	43421 03/04/2021	35389	462.90
	1136.77		SHERIFF'S DEPARTMENT	410-50-2222	/ /	35389	243.50
	03/04/2021		ROAD DEPARTMENT	402-60-2248	/ /	35389	231.35
			911 DISPATCH	911-80-2248	/ /	35389	199.02
			FIRE ADMIN			35389	
			INVOICE#8404967813 ACCT#				
			30009096				
RISK MANAGEMENT							462.90
911-DISPATCH CENTER							199.02
01 R	115329	CINTAS CORPORATION NO. 2	EYE WASH STATION SERVICE	402-60-2248	53421 03/04/2021	35537	192.80
	192.80		COUNTY ROAD SHOP			35537	
	03/04/2021		INVOICE#8404812272 ACCT#10202166				
COUNTY ROAD DEPARTMENT							192.80
01 R	115330	CINTAS CORPORATION NO. 2	COUNTY ADMINISTRATIVE BUILDING	402-60-2248	73421	35389	137.62
	137.62		SHERIFF'S DEPARTMENT			35389	
	03/04/2021		ROAD DEPARTMENT			35389	
			911 DISPATCH			35389	
			FIRE ADMIN			35389	
			INVOICE#9455 ACCT#10202166				
COUNTY ROAD DEPARTMENT							137.62
01 R	115331	COOPERATIVE EDUCATIONAL SERVICES	FORD EXPEDITION XL 4X4,	401-10-2618	513421 03/04/2021	36260	45644.00
	45644.00		OXFORD WHITE, EBONY CLOTH SEATS,			36260	
	03/04/2021		3.5L ECOBOOST ENGINE,			36260	
			10-SPEED AUTO TRANSMISSION,			36260	
			18" MACHINE WHEELS, SKID PLATES,			36260	

REVERSE SENSING SYSTEM
CES 2020-31A-C103-ALL

36260
36260

CK#	DATE	Name	Description	Line Item	Invoice #	DATE	PO #	Amount
INVOICE#24-112708								
COUNTY MANAGER		45644.00						
01 O	115332	CORECIVIC INC.	INMATE HOUSING GUARD HOURS	420-70-2172	123421	03/04/2021		72957.21
	73153.85		MEDICAL TRANSPORT	420-70-2173	/	/		129.44
	03/04/2021		X-RAYS INVOICE#TDCF 022021	420-70-2173	/	/		67.20
			ACCT#CORECIVE/TORRANCE					
ADULT INMATE CARE 73153.85								
01 R	115333	DIRECTV, LLC.	BUSINESS PACK SELECT MARCH	411-92-2271	313421	03/04/2021		69.02
	69.02		2021 INVOICE#069212456X210224					
	03/04/2021		ACCT#069212456					
1/4% FIRE EXCISE TAX 69.02								
01 R	115334	DT AUTOMOTIVE	TCSO UNIT MAINTENANCE NEEDS	401-50-2201	113421	03/04/2021		1795.00
	1795.00		ROTOR, BRAKES, FLUIDS,					
	03/04/2021		WINDSHIELDS, OIL CHANGES, AND					
			TCSO UNIT NEEDS.					
			JANUARY 2021					
			INVOICE#TCSO 36107					
COUNTY SHERIFF 1795.00								
01 R	115335	DUCHARME, ARTHUR	2020 P&Z BOARD MEETING	401-08-2205	393421	03/04/2021		61.00
	61.00		3/3/21					
	03/04/2021							
PLANNING & ZONING 61.00								
01 R	115336	FIRE PROTECTION PUBLICATIONS	IFTSA, FIRE & EMERGENCY SERVICES 405-91-2248		253421	03/04/2021		149.60
	149.60		INSTRUCTOR, 8TH EDITION MANUAL.					
	03/04/2021		ITEM #75028					
			ISEN 978-0-87939-468-4					
			INVOICE#174364 ACCT#468308					
STATE FIRE ALLOTMENT 149.60								
01 R	115337	FIRETRUCKS UNLIMITED LLC	2002 PIERCE QUANTUM 61'	411-92-2618	63421	03/04/2021		31125.00
	31125.00		INVOICE#00011830					
	03/04/2021							
1/4% FIRE EXCISE TAX 31125.00								
01 R	115338	FREMAREK, INC	MAD-METERED AEROSOL DISPENSER	401-15-2220	293421	03/04/2021		208.00
	522.63		MAD-METERED AEROSOL DISPENSER	401-16-2220	/	/		52.00
	03/04/2021		METERED DEODERIZER	401-15-2220	/	/		122.00
			COTTON	401-16-2220	/	/		122.00
			FREIGHT	401-15-2220	/	/		9.31
			FREIGHT	401-16-2220	/	/		9.32
			INVOICE#0724673-IN ACCT#00-1914211					
ADMINISTRATIVE OFFICES 339.31 JUDICIAL COMPLEX MAINT 183.32								
01 R	115339	FROST, JIM	P&Z BOARD MEETING	401-08-2205	403421	03/04/2021		61.00

3/3/2021

61.00
03/04/2021

CK#	DATE	Name	Description	Line Item	Invoice #	PO #	Amount
		PLANNING & ZONING					61.00
01 R	115340	GREEN VALLEY PEST MANAGEMENT	MONTHLY PEST CONTROL SERVICE	401-82-2271	83421 03/04/2021	35494	161.82
			INVOICE#10077 ACCT#5660				
	03/04/2021						
		ANIMAL SERVICES					161.82
01 R	115341	GUSTIN HARDWARE INC.	MISC. ELECTRICAL, PLUMBING,	401-15-2215	303421 03/04/2021	35679	3.98
			INVOICE#253423 ACCT#125				
	03/04/2021						
		ADMINISTRATIVE OFFICES					3.98
01 R	115342	INDEPENDENT DRUG TESTING	DRUG TEST CONFIRMATIONS TAX	420-73-2271	383421 03/04/2021		53.94
			INVOICE#5457				
	03/04/2021						
		COMMUNITY MONITORING					53.94
01 R	115343	INDEPENDENT NEWS LLC	RUN AD FOR 1 WEEK FOR BOARD	401-21-2221	183421 03/04/2021	36264	29.74
			OF REGISTRATION.				
	03/04/2021		REGISTRATION NOTICE OF MEETING				
			TO PURGE VOTER LIST.				
			INVOICE#FFA29E08-001				
		ELECTIONS					29.74
01 R	115344	JACKSON EQUIPMENT CO., INC.	NEW COMPLETE RADIATOR	402-60-2244	13421 03/04/2021	36241	435.00
			FOR BLUE NEW HOLLAND TRACTOR				
	03/04/2021		SERIAL # Y7B610751				
			INVOICE#205259				
		COUNTY ROAD DEPARTMENT					435.00
01 O	115345	LANGELL, GAIL	PLANNING AND ZONING BOARD	401-08-2205	413421 03/04/2021		61.00
			MEETING 3/3/2021 PO#35382				
	03/04/2021						
		PLANNING & ZONING					61.00
01 R	115346	LAWSON, HARLAN	P&Z BOARD MEETING	401-08-2205	423421 03/04/2021	35384	61.00
			3/3/2021				
	03/04/2021						
		PLANNING & ZONING					61.00
01 R	115347	LOBO INTERNET SERVICES LTD	MONTHLY WIRELES INTERNET	401-82-2207	343421 03/04/2021		45.00
			SERVICES MARCH 2021 INVOICE#				
	03/04/2021		N12084-15 ACCT#12084				
		ANIMAL SERVICES					45.00
01 R	115348	MARLIN BUSINESS BANK	SCANPRO SCANNING SYSTEM DISPATCH	911-80-2203	323421 03/04/2021		273.59
			FEBRUARY 2021 INVOICE#18802846				
	03/04/2021		ACCT#1441060				

=====

01 R 115354
606.60

PITNEY BOWES INC.

LEASING CHARGES BILLING PERIOD
12/30/2020-3/29/2021 INVOICE#

401-10-2206

373421 03/04/2021

606.60

CK#	DATE	Name	Description	Line Item	Invoice #	DATE	FO #	Amount
03/04/2021		COUNTY MANAGER	3313033759 ACCT#0015859284					
01 R	115355	PRO-VISION INC.	HD PRO-VISION BODY CAMERAS	410-50-2222	103421	03/04/2021	36248	2625.00
03/04/2021			SHIPPING & HANDLING	410-50-2222	/	/	36248	40.00
			INVOICE#3338589					
01 O	115356	SAFETY INSTRUCTION LTD LLC	EMERGENCY REPAIR OF HOLMATRO	405-91-2218	263421	03/04/2021	36268	248.61
03/04/2021			4055 CUTTER DAMAGED DURING				36268	
			EXTRICATION ON 1/29/2021				36268	
			INCLUDES TRAVEL COST				36268	
			(COST OF FUEL ONLY) AND LABOR					
01 R	115357	SANDIA TRAILER SALES	DIAGNOSTIC AND REPAIR FOR	604-83-2248	353421	03/04/2021		560.02
03/04/2021			EMERGENCY SHELTER TRAILER					
			INVOICE#112229 REF PO#35916					
01 R	115358	SOUTHWEST PROPANE LLC	290 GALLONS PROPANE FOR DISTRICT	409-91-2209	223421	03/04/2021		577.10
03/04/2021			4 STATION 10 TORREON HEIGHTS					
			ROAD EAST TORREON NM 87061					
			INVOICE#46601 ACCT#01-03654					
01 R	115359	SOUTHWEST PROPANE LLC	240 GALLONS COMMERCIAL PROPANE	406-91-2209	233421	03/04/2021		501.60
03/04/2021			28 BRYANT RD EDGEWOOD NM 87015					
			INVOICE#46600 ACCT#01-03654					
01 R	115360	STAPLES BUSINESS ADVANTAGE	EXPENDABLE SUITCASE (FOR	401-55-2219	333421	03/04/2021	36242	195.20
03/04/2021			INVOICE#3469969285/34699810529					
			ACCT#DAL70109686					
01 R	115361	STAPLES BUSINESS ADVANTAGE	CORK BOARD, WALL CALENDAR,	401-82-2219	363421	03/04/2021	36160	1043.22
03/04/2021			MONITORS, MAGNIFYING DESK LAMPS,				36160	
			POST-IT FLAGS, WATER DISPENSER,				36160	
			DIVIDERS, OFFICE CHAIRS.				36160	
			INVOICE#3467011284/3467011285					
			3467011286/3467337255/3467337256					
			3469038249 ACCT#DAL70109685					
01 R	115362	STAPLES BUSINESS ADVANTAGE	8-PORT DESKTOP ETHERNET SWITCH		473421		36247	88.19
03/04/2021			75' CAT5E ETHERNET NETWORK CABLE				36247	15.33
			THERMAL POUCHES				36247	6.54
			401-50-2218				36247	
			OFFICEMATE PANEL CORNER SHELF				36247	
			401-50-2218				36247	
			DOUBLE-SIDED HEAVY DUTY MOUNTING				36247	
			401-50-2218				36247	

TAPE

INVOICE#3469969287/3469969286.

36247

CK#	DATE	Name	Description	Line Item	Invoice #	DATE	FO #	Amount
COUNTY SHERIFF	110.06		ACCT#70109685					
01 R 115363	03/04/2021	STAPLES BUSINESS ADVANTAGE	CHAIR	401-50-2218	483421	03/04/2021	36223	153.51
			CUSTOM WALL SIGNS				36223	
			12PK C BATTERIES				36223	
			12PK 9V BATTERIES				36223	
			144 CARTON AA BATTERIES				36223	
			144 CARTON AAA BATTERIES				36223	
			INVOICE#3469810528 ACCT#					
			70109685					
COUNTY SHERIFF	153.51							
01 R 115364	03/04/2021	T.A. TIRES & SERVICE	4 TIRES 265X75R16	402-60-2201	283421	03/04/2021	36263	699.04
			2008 CHEVY HD RD3				36263	
			LT245X75R16 10 PLY IRON MAN				36263	
			2003 CHEVY HD 4X4 RD13				36263	
			INVOICE#118					
COUNTY ROAD DEPARTMENT	838.03							
01 R 115365	03/04/2021	TECHNICON TRAINING & CONSULTING	MANAGEMENT	911-85-2266	453421	03/04/2021	36164	415.00
			B. DAUGHERTY & S. CARROLL				36164	
			INVOICE#21-LM02547				36164	
DFA TRAINING GRANT	415.00							
01 R 115366	03/04/2021	TRIADIC INC.	TRIADIC IT CONTRACT SERVICES	401-65-2213	533421	03/04/2021	35387	4265.72
			CLERK'S LIVE WEB & MARRIAGE	612-20-2203			35387	164.64
			TREASURER'S LIVE WEB & SCANNING	401-30-2203			35387	164.65
			ACCT#1425					
OPERATIONS & MAINTENAN	4265.72							
01 O 115367	03/04/2021	TRUJILLO, CHANCE	COUNTY CLERK	164.64				164.65
			COUNTY TREASURER					
			LOT 7 GOAT FAIR BOARD	412-53-2249	143421	03/04/2021		5965.35
			COMMISSIONS .03 ADD ONS LOT 18					
			GOAT FAIR BOARD COMMISSIONS .03					
COUNTY FAIR	5965.35							
01 R 115368	03/04/2021	US BANK CORPORATE PAYMENT	SYSTEMMONTHLY FUEL/DIST 1	407-91-2202	523421	03/04/2021		89.05
			JAN-FEB 2021/DIST 2	406-91-2202				480.32
			DIST 3/ACCT#556963455537891	408-91-2202				746.73
			DIST 4	409-91-2202				204.56
			DIST 5	405-91-2202				530.77
			FIRE ADMIN	413-91-2202				884.62
			ELECTRONIC MONITORING	420-73-2202				99.70
			SHERIFF	401-50-2202				7405.99
			TRANSPORT	420-74-2202				2477.68
			ANIMAL SERVICES	401-82-2202				273.27
			CLERK	401-20-2202				60.50
			PZ FUEL	401-08-2202				82.03
			PZ CAR WASH	401-08-2201				26.00
			ASSESSORS	401-40-2201				80.46
			TREASURER	401-30-2202				39.30

47.02
170.01

/ /
/ /

401-10-2202
401-65-2202

MANAGER
OPS AND MAINTENANCE

CK#	DATE	Name	Description	Line Item	Invoice #	DATE	PO #	Amount
		STATE FIRE ALLOTMENT	DISPATCH	911-80-2202	/	/		100.93
		TRANSPORTATION OF PRIS	EMERGENCY MANAGER	604-83-2202	/	/		721.46
		PLANNING & ZONING	LATE FEES	401-55-2205	/	/		133.44
		COUNTY MANAGER						
		COMMUNICATIONS/EMS TAX	COMMUNITY MONITORING	COUNTY SHERIFF				
			99.70	7405.99				
			ANIMAL SERVICES	COUNTY CLERK				
			2477.68	60.50				
			COUNTY ASSESSOR	COUNTY TREASURER				
			108.03	39.30				
			OPERATIONS & MAINTENAN	911-DISPATCH CENTER				
			47.02	100.93				
			FINANCE DEPARTMENT					
			721.46					
		VIA HOMES & DEVELOPMENT LLC	JUVENILE JUSTICE COORDINATOR	635-67-2272	173421	03/04/2021		2618.00
			FEB 1-28 2021					
			GROSS RECEIPTS TAX INVOICE#14	635-09-2272	/	/		214.65
		CYFD JUVENILE JUSTICE	WIND PILT					
			2618.00					
		WARE, SIDNEY K	16 SESSIONS OF BOYS COUNCIL	635-68-2272	163421	03/04/2021		2640.00
			COMPLETED FEBRUARY 2021					
			GROSS RECEIPTS TAXES INVOICE#165	635-09-2271	/	/		202.95
		CYFD JUVENILE JUSTICE	WIND PILT					
			2640.00					
		WATERWAY OF NEW MEXICO	PUMP TESTS	407-91-2248	443421	03/04/2021		538.44
			ENGINE 1, TENDER 1, ENGINE 2,	406-91-2248	/	/		807.66
			TENDER 2-1, ENGINE 5-2, ENGINE	408-91-2248	/	/		538.44
			3-3, TENDER 3-2, ENGINE 4,	409-91-2248	/	/		538.44
			TENDER 4, ENGINE 5, TENDER 5,	405-91-2248	/	/		807.66
			ENGINE 6, TENDER 6.	418-91-2248	/	/		269.22
			AERIAL 7					
			NMGR					
			INVOICE#2425/2426/2427/2428/2429					
			2430					
		STATE FIRE ALLOTMENT	GILDAN 18500 HOODED SWEATSHIRT	401-65-2248	433421	03/04/2021		411.00
			SAFETY GREEN					
			L-3, XL-3, 2XL-6					
			PPE FOR COLD WEATHER MONTHS					
			FACILITIES MANAGEMENT					
			2XL UPCHARGE	401-65-2248	/	/		12.00
			INVOICE#60655					
		OPERATIONS & MAINTENAN	SAMUNG X COVER FIELD PRO SCREEN	401-55-2219	1622521	02/25/2021		59.85
			PROTECTOR					
			PHONE CASE	401-55-2219	/	/		38.85
			USB 2.0 CHARGER	401-55-2219	/	/		11.95
			INVOICE#1DM6M-3Q36-X1TG ACCT#					
			A3J165B5912J5M	401-55-2219	/	/		9.58
		FINANCE DEPARTMENT	AWD 4DR LT CLOTH W/ LT					
			120.23					
			COOPERATIVE EDUCATIONAL SERVICE#021	690-09-2618	213921	03/09/2021		36759.45
			AWD 4DR LT CLOTH W/ LT					
			CES 2020-31A-C104-ALL					
			INVOICE#24-112701					

CK#	DATE	Name	Description	Line Item	Invoice #	PO #	Amount
01 R	115375	EMW GAS ASSOCIATION	MONTH GAS BILLING DIST 2 VFD	406-91-2209	103921 03/09/2021		409.44
	1393.28		ACCT#70-3680-000 FEB 2021				
	03/09/2021		DIST 6 VFD #30-0500-000	418-91-2209	/ /		388.95
			DIST 5 VFD #71-6230-000	405-91-2209	/ /		352.55
			DISPATCH #60-9530-000	911-80-2209	/ /		242.34
			STATE FIRE ALLOTMENT	1150.94			
			911-DISPATCH CENTER	242.34			
01 R	115376	EMW GAS ASSOCIATION	MONTHLY BILLING FEB 2021 ROAD	402-61-2209	113921 03/09/2021		82.32
	1211.33		10-5690-000				
	03/09/2021		FIRE ADMIN #10-6140-001	413-91-2209	/ /		396.31
			DIST 3 VFD #60-5390-000	408-91-2209	/ /		371.13
			ANIMAL SERVICES #60-0580-010	401-82-2209	/ /		361.57
			COUNTY ROAD SHOP	82.32			
			STATE FIRE ALLOTMENT	767.44			
			ANIMAL SERVICES	361.57			
01 R	115377	EMW GAS ASSOCIATION	MONTHLY BILLING MARCH 2021	405-91-2209	123921 03/09/2021		249.78
	2518.87		DIST 5 VFD #71-4510-000				
	03/09/2021		ADMIN #10-1850-000	401-15-2209	/ /		958.19
			DIST 3 VFD #60-9250-000	408-91-2209	/ /		264.37
			JUDICIAL #10-6000-000	401-16-2209	/ /		1046.53
			STATE FIRE ALLOTMENT	514.15			
			ADMINISTRATIVE OFFICES	958.19			
			JUDICIAL COMPLEX MAINT	1046.53			
01 R	115378	EMW GAS ASSOCIATION	MONTHLY BILLING MARCH 2021	612-20-2308	133921 03/09/2021		64.79
	917.56		CLERK #10-6380-000				
	03/09/2021		ROAD #10-1860-000	402-61-2209	/ /		482.77
			HEALTH DEPT #10-1990-010	401-24-2209	/ /		134.39
			ESTANCIA SC #10-5870-010	401-36-2209	/ /		235.61
			COUNTY CLERK	64.79			
			COUNTY ROAD SHOP	482.77			
			HEALTH DEPT BLDG MAINT	134.39			
			ESTANCIA SENIOR CENTER	235.61			
01 R	115379	EMW GAS ASSOCIATION	MONTHLY BILLING MARCH 2021	401-37-2209	143921 03/09/2021		308.43
	333.63		MORTARTY SC #20-2330-010				
	03/09/2021		FAIR BOARD #10-4090-000	401-53-2209	/ /		25.20
			MORIARTY SENIOR CENTER	308.43			
			COUNTY FAIR	25.20			
01 R	115380	EVSWA	TIPPING FEES INVOICE#3018	419-05-2292	133921 03/09/2021		12863.23
	12863.23		ACCT#720970000547				
	03/09/2021		COUNTY COMMISSION	12863.23			
01 O	115381	GUSTIN HARDWARE INC.	MISC. ELECTRICAL, PLUMBING,	401-15-2215	143921 03/09/2021		9.49
	9.49		INVOICE#253710 ACCT#125 SN58				
	03/09/2021		R015 11'-19' HOSE REMN COUNTY				
			ADMIN JANITOR CLOSET				
			ADMINISTRATIVE OFFICES	9.49			
01 O	115382	GUSTIN HARDWARE INC.	MISC. ELECTRICAL, PLUMBING,	401-15-2215	153921 03/09/2021		63.33
	63.33		INVOICE#250032 ACCT#125				
	03/09/2021		KNOBSET ENTRY KEY BLANK SLEG/				
			DEXT SC4D COUNTY ADMIN=TCPO				
			EXTENSION OFFICE				

CK#	DATE	Name	Description	Line Item	Invoice #	DATE	PO #	Amount
01 O	115383	GUSTIN HARDWARE INC.	PAPER TOWELS, SCREW BOLT, BATTERIES, SHOP SUPPLIES, PIPE, ELECTRIC SUPPLIES, PLUMBING SUPPLIES, PAINT, CLEANING SUPPLIES. INVOICE#2-28-21 ACCT#126	402-61-2250	179321	03/09/2021	36150	303.07
03/09/2021	303.07						36150	
03/09/2021	303.07						36150	
03/09/2021	303.07						36150	
03/09/2021	303.07						36150	
COUNTY ROAD SHOP	303.07							
01 R	115384	HART'S TRUSTWORTHY HARDWARE	OPEN PO REQUEST FOR ALL COUNTY BUILDINGS SITES (CURRENT FISCAL YEAR FY2021) INVOICE#B429097 ACCT#33	401-37-2215	203921	03/09/2021*	35349	15.99
03/09/2021	15.99						35349	
03/09/2021	15.99						35349	
03/09/2021	15.99						35349	
03/09/2021	15.99						35349	
MORIARTY SENIOR CENTER	15.99							
01 O	115385	HORIZONS OF NEW MEXICO	SHREDDING SERVICES SERVICE DATE 3/10/2021 INVOICE#SINV025357 ACCT#121804	401-40-2271	153921	03/09/2021		14.95
03/09/2021	14.95							
03/09/2021	14.95							
03/09/2021	14.95							
03/09/2021	14.95							
COUNTY ASSESSOR	14.95							
01 R	115386	IRON MOUNTAIN RECORDS MANAGEMENT	MONTHLY STORAGE MICRO FILM INVOICE#202300817 ACCT#44033.0 NM389	612-20-2203	223921	03/09/2021	35397	822.00
03/09/2021	822.00							
03/09/2021	822.00							
03/09/2021	822.00							
03/09/2021	822.00							
COUNTY CLERK	822.00							
01 R	115387	MOUNTAINAIR, TOWN OF	MONTHLY BILLING GAS WATER MTAIR SC ACCT#1716	401-27-2209 401-27-2210	163921	03/09/2021		489.14
03/09/2021	582.46							93.32
03/09/2021	582.46							
03/09/2021	582.46							
03/09/2021	582.46							
MOUNTAINAIR SENIOR CEN	582.46							
01 R	115388	NM WASTE SERVICE INC	4 YARD CONTAINER MONTHLY SERVICE 39 INDIAN HILLS RD INVOICE#83437 ACCT#2859200	406-91-2210	213921	03/09/2021		570.12
03/09/2021	922.74							
03/09/2021	922.74							
03/09/2021	922.74							
03/09/2021	922.74							
03/09/2021	922.74							
STATE FIRE ALLOTMENT	922.74							
01 R	115389	NUBE GROUP	B&W COPY OVERAGES 2/1/2021- 2/28/2021 INVOICE#IN47105 ACCT#1210	401-55-2203	93921	03/09/2021		8.68
03/09/2021	8.68							
03/09/2021	8.68							
03/09/2021	8.68							
03/09/2021	8.68							
FINANCE DEPARTMENT	8.68							
01 O	115390	ORKIN INC.	PC STANDARD FOR MARCH 2021 INVOICE#21015912 ACCT#31550882	401-16-2203	53921	03/09/2021		118.66
03/09/2021	118.66							
03/09/2021	118.66							
03/09/2021	118.66							
03/09/2021	118.66							

=====

CK#	DATE	NAME	DESCRIPTION	LINE ITEM	INVOICE #	DATE	PO #	AMOUNT
01 O	115391	ORKIN INC.	PC STANDARD FOR MARCH 2021	911-80-2215	63921	03/09/2021		150.84
	150.84		INVOICE#21015235 ACCT#25640741					
03/09/2021								
911-DISPATCH CENTER	150.84							
01 O	115392	ORKIN INC.	PC STANDARD MONTHLY PC ADMIN.	401-10-2271	73921	03/09/2021		84.96
	84.96		BLDG FOR MARCH 2021 INVOICE#					
03/09/2021			210105911 ACCT#31462749					
COUNTY MANAGER	84.96							
01 R	115393	PLATEAU WIRELESS	LARGE BUSINESS BLAZE/FIRE ADMIN	413-91-2207	43921	03/09/2021		385.02
	2020.69		INTERNET SERVICES ACCT#3061934	401-65-2207		/		1635.67
03/09/2021								
STATE FIRE ALLOTMENT	385.02	OPERATIONS & MAINTENAN	1635.67					
01 R	115394	PRESBYTERIAN MEDICAL SERVICES	CLEANING EXPENSES FOR COUNTY	631-57-2271	83921	03/09/2021		833.33
	833.33		SENIOR CENTER FOR MARCH 2021					
03/09/2021			5-MAR-21					
SENIOR CITIZEN'S PROGR	833.33							
01 R	115395	PRUDENTIAL OVERALL SUPPLY	COUNTY ADMIN	401-15-2229	189321	03/09/2021		310.66
	621.32		JUDICIAL COMPLEX	401-16-2229		/		310.66
03/09/2021			FIRE ADMIN					35855
			INVOICE#450577902 ACCT#6528480					35855
ADMINISTRATIVE OFFICERS	310.66	JUDICIAL COMPLEX MAINT	310.66					
01 R	115396	PRUDENTIAL OVERALL SUPPLY	MATS AND WOPS COUNTY ADMIN	401-15-2203	193921	03/09/2021		37.57
	165.62		UNIFORMS STETSON ARELY MARISSA	401-65-2236		/		69.26
03/09/2021			NICK					58.79
			JUDICIAL COMPLEX INVOICE#45057-	401-16-2203		/		
			7900/45057-7901 ACCT#6528480					
ADMINISTRATIVE OFFICERS	37.57	OPERATIONS & MAINTENAN	69.26	JUDICIAL COMPLEX MAINT	58.79			
01 O	115397	REED, DANIELLE	16 HOURS OF ADDITIONAL STAFF	401-40-2266	123921	03/09/2021		1280.00
	1460.00		TRAINING			/		36266
03/09/2021			TRIP FEES	401-40-2266		/		180.00
COUNTY ASSESSOR	1460.00							
01 O	115398	SANDIA TRAILER SALES	REPAIR TOW HITCH ON TILT	406-91-2218	33921	03/09/2021		556.22
	1290.26		TRAILER			/		36079
03/09/2021			INSTALL, ELECTRICAL JUNCTION BOX	411-92-2218		/		734.04
			AND REPAIR DAMAGED WIRING ON					36079
			TANDEM AXLE TRAILER					36079
			INVOICE#112497/112521					
STATE FIRE ALLOTMENT	556.22	1/4% FIRE EXCISE TAX	734.04					
01 R	115399	THE GARAGE, LLC	RESCUE 1-2 PM AND DIAGNOSE/	411-92-2201	13921	03/09/2021		2150.07
	2150.07		REPAIR FOR FM RADIO DIAGNOSE AND					36065
03/09/2021			T/S NO START, ELECTRICAL ISSUE					36065
			VIN 1FDWF36R49EA91107					36065

MILEAGE 93,448
INVOICE#0058143

36065

CK#	DATE	Name	Description	Line Item	Invoice #	DATE	PO #	Amount
1/4%		FIRE EXCISE TAX						
		2150.07						
01 0	115400	TJ ENTERPRISES AUTO SUPPLY	PARTS AND SUPPLIES FOR SHOP	402-60-2244	163921	03/09/2021	36149	3727.76
		3727.76	AND ROAD EQUIPMENT				36149	
	03/09/2021		INVOICE#01-08-21 ACCT#1187					
COUNTY ROAD DEPARTMENT 3727.76								
01 0	115401	WAGNER EQUIPMENT CO.	TENDER 3-2 DIAGNOSTIC AND REPAIR OF	408-91-2201	23921	03/09/2021	36087	2933.00
		2933.00	CAPERILLAR ENGINE ISSUES				36087	
	03/09/2021		VIN: 1FVACYDC65HN30307				36087	
			LP: G60034				36087	
			INVOICE#S10W0888703 ACCT#88059					
STATE FIRE ALLOTMENT 2933.00								
01 0	115402	WASTE MANAGEMENT OF NM INC.	DUMPSTER CHARGES FOR DIST 3 VFD	408-91-2210	183921	03/09/2021		1068.81
		2221.92	SERVICES FOR 753 SALT MISSION					
	03/09/2021		TRL INVOICE DATE 02/26/2021					
			INVOICE#9922401-0573-2 ACCT#					
			2-08123-14009					
			DUMPSTER CHARGES FOR DIST 5 VFD	405-91-2210	193921	03/09/2021		855.06
			SERVICES FOR 44 CARL CANNON RD					
			INVOICE DATE 02/26/2021 INVOICE#					
			9923301-0573-3 ACCT#18-98130-					
			33003					
			DUMPSTER CHARGES FOR ANIMAL	401-82-2210	203921	03/09/2021		298.05
			SERVICES INVOICE DATE 2/26/2021					
			INVOICE#9922852-0573-6 ACCT#					
			9-35442-03003					
STATE FIRE ALLOTMENT 1923.87 ANIMAL SERVICES 298.05								
01 R	115403	WILLARD, VILLAGE OF	MONTHLY CHARGES 1/25/2021-	418-91-2210	173921	03/09/2021		56.18
		56.18	2/22/2021 WATER/SEWER ACCT#					
	03/09/2021		310.01					
STATE FIRE ALLOTMENT 56.18								
01 0	115404	AMBITIONS TECHNOLOGY GROUP LLC	LABOR TICKETS TAXES INVOICE#	401-65-2213	4631121	03/11/2021		498.92
		498.92	8987					
	03/11/2021							
OPERATIONS & MAINTENAN 498.92								
01 0	115405	AMBITIONS TECHNOLOGY GROUP LLC	DESKTOP COMPUTER W/ MONITOR,	401-50-2218	4931121	03/11/2021	36257	1647.22
		3141.98	KEYBOARD, MOUSE & SETUP				36257	
	03/11/2021		APPLE IPAD AIR W/				36257	1494.76
			KEYBOARD, PEN, AND SETUP				36257	
			INVOICE#8983/8984					
COUNTY SHERIFF 3141.98								
01 0	115406	AT & T MOBILITY LLC	SHERIFF MONTHLY CHARGES FEB 2021	401-50-2207	931121	03/11/2021		2884.74
		7676.51	TRANSPORT/ACCT#287289566455					466.70
	03/11/2021		COMMISSION/287289563904					101.84

LAWYER
OPS

401-56-2207
401-65-2207

/ /
/ /

45.86
93.34

CK#	DATE	Name	Description	Line Item	Invoice #	DATE	PO #	Amount
			CPO	401-55-2207	/	/		53.30
			EMERGENCY MANAGER	604-83-2207	/	/		146.64
			FIRE ADMIN	413-91-2207	/	/		610.96
			DIST 5 VFD	405-91-2207	/	/		93.34
			DIST 2 VFD	406-91-2207	/	/		93.34
			DIST 1 VFD	407-91-2207	/	/		53.30
			DIST 3 VFD	408-91-2207	/	/		40.04
			DIST 6 VFD	418-91-2207	/	/		53.30
			DIST 4 VFD	409-91-2207	/	/		53.30
			ROAD	402-60-2207	/	/		1034.10
			MAINTENANCE	401-65-2207	/	/		139.96
			HR	401-10-2207	/	/		45.86
			CLERK	401-20-2207	/	/		45.86
			PZ	401-08-2207	/	/		91.72
			RURAL ADDRESSING	675-07-2207	/	/		45.86
			ANIMAL SERVICES	401-82-2207	/	/		183.44
			DISPATCH	911-80-2207	/	/		282.60
			COMMUNITY MONITOR	420-73-2207	/	/		45.86
			DWI	605-23-2207	/	/		45.86
			TCPO	690-09-2207	/	/		183.44
			TREASURER	401-30-2207	/	/		334.24
			GRANTS	401-49-2207	/	/		45.95
			MANAGER	401-10-2207	/	/		101.84
			ASSESSOR	401-40-2207	/	/		149.88
			FINANCE	401-55-2207	/	/		110.04

COUNTY SHERIFF	2884.74	TRANSPORTATION OF PRIS	466.70	COUNTY COMMISSION	101.84
ATTORNEY	45.86	OPERATIONS & MAINTENAN	233.30	FINANCE DEPARTMENT	163.34
COMMUNICATIONS/EMS TAX	146.64	STATE FIRE ALLOTMENT	997.58	COUNTY ROAD DEPARTMENT	1034.10
COUNTY MANAGER	147.70	COUNTY CLERK	45.86	PLANNING & ZONING	91.72
RURAL ADDRESSING	45.86	ANIMAL SERVICES	183.44	911-DISPATCH CENTER	282.60
COMMUNITY MONITORING	45.86	DWI LOCAL GRANT FY21	45.86	WIND PILT	183.44
COUNTY TREASURER	334.24	GRANT ADMINISTRATION	45.95	COUNTY ASSESSOR	149.88
01 O 115407	BOUND TREE MEDICAL, LLC	BO QUANTITY ONDANSETRON, 4MG,	411-92-2230	3531121 03/11/2021	36205 34.16
75.79		BOXES MEDICAL GLOVES 2-MED,	411-92-2230	/ /	36205 41.63
03/11/2021		INVOICE#83948704/83967221			
		ACCT#204887			

1/4% FIRE EXCISE TAX	75.79				
01 O 115408	CATERPILLAR FINANCIAL SVCS CORP	CONTRACT #001-0767488-000	621-96-2613	3131121 03/11/2021	1782.94
1782.94		MONTH OF APRIL 2021 INVOICE#			
03/11/2021		30706531 ACCT#24480			

CAPITAL OUTLAY GROSS R	1782.94				
01 O 115409	CHALMERS FORD, INC.	MULTIPOINT INSPECTION	401-05-2201	3231121 03/11/2021	82.37
82.37		THE WORKS PACKAGE			
03/11/2021		ROTATE TIRES			
		2020 FORD F150 UNIT SS#1			
		VIN: C11271			
		MILEAGE: 7,939.6			
		INVOICE#C685741 OF 2			

COUNTY COMMISSION	82.37				
01 O 115410	CORECIVIC INC.	REIMBURSEMENT FOR HOUSING OF	825-70-2172	231121 03/11/2021	5299.12

CK#	DATE	Name	Description	Line Item	Invoice #	DATE	PO #	Amount
ADULT INMATE CARE	5299.12							
01 0 115411	CRYSTAL SPRINGS	WATER DELIVERY FOR FY21	401-30-2271	4031121	03/11/2021	35326	35.00	
03/11/2021		ACCT#12600900						
COUNTY TREASURER	35.00							
01 0 115412	DOUBLE H AUTO	BRUSH 5-1		3331121				
255.98		1985 GMC 7000 4X4						
03/11/2021		VIN: 1GTM7D26XFFV521141						
		LP: G99966						
		MILEAGE: UNKNOWN						
		BATTERIES	405-91-2201					
		INVOICE#515027 ACCT#2922						255.98
STATE FIRE ALLOTMENT	255.98							
01 0 115413	DOUBLE H AUTO	TENDER 3-2		3431121				
314.68		VIN: 1FVACYDG65HN30307						
03/11/2021		LP: G60034						
		MILEAGE: 34,033						
		BATTERIES	408-91-2201					
		TENDER 6						
		VIN: 1FDYK9J8DVA16610						
		LP: G96056						
		MILEAGE: UNKNOWN						
		FEET FUEL LINE	418-91-2201					
		HOSE CLAMP	418-91-2201					
		FITTING	418-91-2201					
		INVOICE#514090/514334 ACCT#2923						294.58
STATE FIRE ALLOTMENT	314.68							
01 0 115414	EPCOR WATER, INC.	UTILITY PAYMENT FOR WATER	406-91-2210	2831121	03/11/2021	35511	213.36	
213.36		ACCT#0739014						
03/11/2021								
STATE FIRE ALLOTMENT	213.36							
01 0 115415	GRAINGER, INC.	DIGITAL PIPE INSPECTION SYSTEM	401-15-2238	4311121	03/11/2021	36178	234.65	
1642.61		24" H	401-16-2238					
03/11/2021		ALL COUNTY SITES	401-24-2238					
			401-23-2238					
			401-36-2238					
			401-37-2238					
		INVOICE#9792100845 ACCT#	401-27-2238					
		818809576						234.66
ADMINISTRATIVE OFFICES	234.65	JUDICIAL COMPLEX MAINT	234.66	HEALTH DEPT BLDG MAINT	234.66			
MOUNTAINAIR HEALTH CLI	234.66	ESTANCIA SENIOR CENTER	234.66	MORIARTY SENIOR CENTER	234.66			
MOUNTAINAIR SENIOR CEN	234.66							

01 R 115416

GUETSCHOW, STEVEN

SETS BLUEPRINTS FOR EM PROJECT 401-08-2221

4231121 03/11/2021

45.36

CK#	DATE	Name	Description	Line Item	Invoice #	DATE	PO #	Amount
86.96	03/11/2021	PLANNING & ZONING	STAPLES ALBUQ CHARGE FOR EXPRESS SERVICE	401-08-2221	/	/		13.61
			QUICKNOTE DAY BOOK FOR OFFICE	401-08-2219	/	/		27.99
119.90	03/11/2021	HALLEY COUNSELLING SERVICES, P.AA	POLYOGAL GUIDED APPROACH TO TRAUMA TRAINING FOR ANNA MARTINEZ AND ASHLEY ROMERO	690-09-2266	5131121	03/11/2021	36299	119.90
			INVOICE#2061				36299	
259.66	03/11/2021	INDEPENDENT NEWS LLC	AD FOR VACANT EVSWA POSITION	401-10-2221	731121	03/11/2021	36245	259.66
			INVOICE#86334/86408					
1282.50	03/11/2021	COUNTY MANAGER	CONTRACT KXNM COMMUNITY BROADCAST FOR COMMISSION MEETINGS	401-05-2243	2731121	03/11/2021		1282.50
			INVOICE#3490					
1500.00	03/11/2021	MAS MODERN MARKETING INC	MOOD CYCLE-BOTTLES W/ IMPRINT	605-12-2219	2631121	03/11/2021	36013	1500.00
			FRISBEES W/ IMPRINT	605-22-2219	/	/	36013	1750.00
			MOOD STADIUM CUPS	606-35-2257	/	/	36013	705.40
			SHIPPING AND HANDLING				36013	
			INVOICE#MM1140253					
1500.00	03/11/2021	DWI LOCAL GRANT FY21	DWI PROGRAM					705.40
			NM EDGE CLASS COUPONS		331121			
			ASSESSOR	401-40-2266	/	/	36319	450.00
			MANAGER	401-10-2266	/	/	36319	300.00
			TREASURER	609-30-2266	/	/	36319	800.00
			TREASURER	401-30-2266	/	/	36319	250.00
			GRANTS	401-49-2266	/	/	36319	200.00
			TREASURER - NEW STUDENT	401-30-2266	/	/	36319	50.00
			ENROLLMENT				36319	
			ASSESSOR - NEW STUDENT	401-40-2266	/	/	36319	100.00
			ENROLLMENT				36319	
			INVOICE#8389 ACCT#CC00000780G					
550.00		COUNTY MANAGER	COUNTY TREASURER					1100.00
200.00		GRANT ADMINISTRATION						
89.21	03/11/2021	NUBE GROUP	CONTRACT OVERAGE FOR THE 2/1/21 TO 2/28/21 OVERAGE PERIOD TAX	413-91-2271	3731121	03/11/2021		89.21
			INVOICE#IN47101 ACCT#TC04					
89.21	03/11/2021	STATE FIRE ALLOTMENT						
			COLOR COPIES OVER 500	401-08-2203	4331121	03/11/2021		45.93
			IN47107 ACCT#TC12					

CK#	DATE	Name	Description	Line Item	Invoice #	PO #	Amount
01 R	115424	NUBE GROUP	CONTRACT OVERAGE CHARGE FOR THE	401-10-2203	4831121		213.93
	213.93		02/01/2021 TO 02/28/2021 B/W				
	03/11/2021		BEGIN 54,906 END 58,629=3723				
			COLOR BEGIN 16,615 END 19,675=				
			3060 INVOICE#IN47106 ACCT#TC11				
COUNTY MANAGER 213.93							
01 O	115425	POWER PHONE INC	STRESS IDENTIFICATION &	911-85-2266	3831121	36298	229.00
	481.47		MANAGEMENT			36298	
	03/11/2021		PROTECTING LAW ENFORCEMENT	911-85-2266	/	36298	229.00
			RESPONDERS		/	36298	
			NMGR	911-85-2266	/	36298	23.47
			INVOICE#71490				
DFA TRAINING GRANT 481.47							
01 O	115426	POWER PHONE INC	CALL ASSESSMENT - ONLINE	911-85-2266	3931121	36280	329.00
	345.86		CERTIFICATION - L. PENNINGTON			36280	
	03/11/2021		NMGR	911-85-2266	/	36280	16.86
			INVOICE#71451				
DFA TRAINING GRANT 345.86							
01 O	115427	PROFESSIONAL DOCUMENT SYSTEMS	EIM MAINT AGREEMENT RENEWAL	401-20-2271	2931121		846.00
	912.62		OF SERVICES SCANPRO 2000 W/				
	03/11/2021		FISCH CARRIE BERNGO	401-20-2271	/		66.62
			INVOICE#132312 ACCT#3227				
COUNTY CLERK 912.62							
01 O	115428	PRUDENTIAL OVERALL SUPPLY	MATS AND MOPS COUNTY ADMIN	401-15-2203	4731121		37.57
	165.62		UNIFORMS STETSON ARELY MARISSA	401-65-2236	/		69.26
	03/11/2021		NICK		/		58.79
			MATS AND MOPS JUDICIAL INVOICE#	401-16-2203	/		
			45057-8655/45057-8654 ACCT#				
			6528480				
ADMINISTRATIVE OFFICES 37.57 OPERATIONS & MAINTENAN 69.26 JUDICIAL COMPLEX MAINT 58.79							
01 O	115429	QWEST CORPORATION	MONTHLY CHARGES DIST 5 VFD	405-91-2207	1031121		78.99
	78.99		ACCT#505832000494B				
	03/11/2021						
STATE FIRE ALLOTMENT 78.99							
01 O	115430	QWEST CORPORATION	MONTHLY CHARGES MARCH 2021	405-91-2207	1131121		72.09
	72.09		DIST 5 VFD ACCT#5058325104623B				
	03/11/2021						
STATE FIRE ALLOTMENT 72.09							
01 O	115431	QWEST CORPORATION	MONTHLY CHARGES MARCH 2021	405-91-2207	1231121		246.70
	246.70		DIST 5 VFD				
	03/11/2021						
STATE FIRE ALLOTMENT 246.70							

01 0 115432
: 125.07

OWEST CORPORATION

MONTHLY CHARGES MARCH 2021
JUDICIAL ACCT#5053843237905B

401-16-2207

1331121 03/11/2021

125.07

CK#	DATE	Name	Description	Line Item	Invoice #	PO #	Amount
03/11/2021							
JUDICIAL COMPLEX MAINT	125.07						
01 O 115433	QWEST CORPORATION	MONTHLY CHARGES MARCH 2021	402-60-2207	1431121	03/11/2021		105.90
03/11/2021			ROAD ACCT#5053842550082B				
COUNTY ROAD DEPARTMENT	105.90						
01 O 115434	QWEST CORPORATION	MONTHLY CHARGES MARCH 2021	401-37-2207	1531121	03/11/2021		182.22
03/11/2021			MORIARTY SC ACCT#5058324425163B				
MORIARTY SENIOR CENTER	182.22						
01 O 115435	QWEST CORPORATION	MONTHLY CHARGES MARCH 2021	401-36-2207	1631121	03/11/2021		265.48
03/11/2021			ESTANCIA SC ACCT#5053845010995B				
ESTANCIA SENIOR CENTER	265.48						
01 O 115436	QWEST CORPORATION	MONTHLY CHARGES MARCH 2021	401-10-2207	1731121	03/11/2021		249.35
03/11/2021			MANAGER ACCT#5053845294082B				
COUNTY MANAGER	249.35						
01 O 115437	QWEST CORPORATION	MONTHLY CHARGES MARCH 2021	401-27-2207	1831121	03/11/2021		69.23
03/11/2021			MTAIR SC ACCT#5058472885204B				
MOUNTAINAIR SENIOR CEN	69.23						
01 O 115438	QWEST CORPORATION	MONTHLY CHARGES MARCH 2021	401-40-2207	1931121	03/11/2021		59.80
03/11/2021			ASSESSOR ACCT#5053844362899B				
COUNTY ASSESSOR	59.80						
01 O 115439	QWEST CORPORATION	MONTHLY CHARGES MARCH 2021	401-20-2207	2031121	03/11/2021		59.54
03/11/2021			CLERK ACCT#5053844080353B				
COUNTY CLERK	59.54						
01 O 115440	QWEST CORPORATION	MONTHLY CHARGES MARCH 2021	401-30-2207	2131121	03/11/2021		59.80
03/11/2021			TREASURER ACCT#5053844381899B				
COUNTY TREASURER	59.80						
01 O 115441	QWEST CORPORATION	MONTHLY CHARGES MARCH 2021	401-82-2207	2231121	03/11/2021		269.63
03/11/2021			ANIMAL SERVICES ACCT#5053845117227B				
ANIMAL SERVICES	269.63						

01 0 115442
550.39

QWEST CORPORATION

MONTHLY CHARGES MARCH 2021
DISPATCH ACCT#5053849631581B

911-80-2207

2331121 03/11/2021

550.39

CK#	DATE	Name	Description	Line Item	Invoice #	DATE	FO #	Amount
03/11/2021								
911-DISPATCH CENTER	550.39							
01 O 115443	122.25	QWEST CORPORATION	MONTHLY CHARGES MARCH 2021	413-91-2207	2431121	03/11/2021		122.25
03/11/2021			FAX FIRE ADMIN ACCT#5053843165					
			110B					
STATE FIRE ALLOTMENT	122.25							
01 O 115444	32.89	QWEST CORPORATION	MONTHLY CHARGES MARCH 2021	401-50-2207	2531121	03/11/2021		32.89
03/11/2021			SHERIFF ACCT#5053841277037B					
COUNTY SHERIFF	32.89							
01 O 115445	5990.02	RENOVAR ENERGY INC.	8"X12.5" STORAGE BUILDING FOR	401-15-2238	631121	03/11/2021	36212	427.86
03/11/2021			ALL COUNTY SITES ALL STEEL	401-16-2238			36212	427.86
			CONSTRUCTION, 100 SQUARE FEET	401-23-2238			36212	427.86
			7.5" INTERIOR HEIGHT	401-24-2238			36212	427.86
			6'X6' STEEL ROLL UP DOOR	401-27-2238			36212	427.86
			SECURE CYLINDER LOCK	401-36-2238			36212	427.86
			3/4" PLYWOOD FLOORING FASTENED	401-37-2238			36212	427.86
			TO 4" C-BEAMS				36212	427.86
			8' X 12.5' STORAGE BUILDING FOR	401-49-2218	831121	03/11/2021	36230	2995.00
			ALL COUNTY SITES ALL STEEL				36230	
			CONSTRUCTION, 100 SQUARE FEET				36230	
			7'5" INTERIOR HEIGHT				36230	
			6'X6' STEEL ROLL UP DOOR				36230	
			SECURE CYLINDER LOCK				36230	
			3/4" PLYWOOD FLOORING FASTENED				36230	
			TO 4" C-BEAMS				36230	
			STORAGE SHED TO STORE GRANTS				36230	
			GRANTS DOCUMENTATIONS TO MEET				36230	
			RECORDS RETENTION REQUIREMENTS				36230	
			COPIES SUBMITTED WITH OPERATIONS				36230	
			AND MAINTENANCE PO REQUEST DATED				36230	
			2/2/2021				36230	
			INVOICE#92242 ACCT#205240				36230	
ADMINISTRATIVE OFFICES	427.86	JUDICIAL COMPLEX MAINT	427.86	MOUNTAINAIR HEALTH CLI				427.86
HEALTH DEPT BLDG MAINT	427.86	MOUNTAINAIR SENIOR CEN	427.86	ESTANCIA SENIOR CENTER				427.86
MORIARTY SENIOR CENTER	427.86	GRANT ADMINISTRATION	2995.00					
01 O 115446	203.13	SAMBA HOLDINGS, INC.	DL MONITORING & BACKGROUND CHECK	413-91-2271	3631121	03/11/2021	35408	203.13
03/11/2021			INVOICE#INV00562892 ACCT#					
			M00004795					
STATE FIRE ALLOTMENT	203.13							
01 R 115447	344.40	SANDIA OFFICE SUPPLY	SCANNER, PAPER, PENS, BAGS,	605-22-2219	4531121	03/11/2021	36210	344.40
03/11/2021			INK CARTRIDGES, PRINTER STAND,				36210	
			BINDERS, DIVIDERS.				36210	
			INVOICE#915318-0					
DWI LOCAL GRANT FY21	344.40							
01 O 115448		STAPLES BUSINESS ADVANTAGE	ELECTRIC LETTER OPENER FOR MAIL	401-30-2218	131121	03/11/2021	36168	1611.00

1611.00
03/11/2021

PAYMENTS
INVOICE#3468820067 ACCT#010

36168

CK#	DATE	Name	Description	Line Item	Invoice #	DATE	PO #	Amount
01 O	115493	DE LAGE LANDEN FINANCIAL SERVICE	CONTRACT COPY LEASE	401-08-2203	331621	03/16/2021	35395	328.70
	328.70		FEB 2021 PZ INVOICE#71760180					
	03/17/2021		ACCT#25569223 SITE#4655969					
		PLANNING & ZONING						
								328.70
01 O	115494	DE LAGE LANDEN FINANCIAL SERVICE	COPIER LEASE & GRT FY2021	401-30-2203	431621	03/16/2021	35329	276.69
	276.69		INVOICE#71762529 ACCT#500-5000					
	03/17/2021		9152 FEB 2021					
		COUNTY TREASURER						
								276.69
01 O	115495	DE LAGE LANDEN FINANCIAL SERVICE	FINANCE COPIER LEASE	401-55-2203	531621	03/16/2021	35722	318.62
	318.62		INVOICE#71760193 ACCT#25569230					
	03/17/2021		FEB 2021					
		FINANCE DEPARTMENT						
								318.62
01 O	115496	DE LAGE LANDEN FINANCIAL SERVICE	COPIER PAYMENT FOR SHERIFF	401-50-2203	631621	03/16/2021	35624	512.17
	512.17		INVOICE#71760390 ACCT#25551981					
	03/17/2021		FEB 2021					
		COUNTY SHERIFF						
								512.17
01 O	115497	DE LAGE LANDEN FINANCIAL SERVICE	COPIER PAYMENT FOR FIRE ADMIN	413-91-2271	731621	03/16/2021	35625	288.19
	288.19		INVOICE#71354680 ACCT#25551986					
	03/17/2021		FEB 2021 SITE#4649251					
		STATE FIRE ALLOTMENT						
								288.19
01 O	115498	ESTANCIA, TOWN OF	FIRE ADMIN DATE OF SERVICE	413-91-2210	931621	03/16/2021		124.77
	1331.50		01/19/21-02/17/21 ACCT#1380					
	03/17/2021		JUDICIAL #40					
			SC #249					259.90
			FAIR BOARD #291					118.84
			HEALTH DEPT #291					46.77
			FAIR BOARD #750					97.03
			ROAD DEPT #1108					71.90
			ADMIN #1112					188.99
								423.30
		STATE FIRE ALLOTMENT						
								124.77
01 O	115499	GALLAGHER BENEFIT SERVICES, INC	MARCH 2021 PROFESSIONAL CONSULTING SERVICES INVOICE#	401-10-2272	1531621	03/16/2021		2700.00
	2700.00		223302					
	03/17/2021							
		COUNTY MANAGER						
								2700.00
01 O	115500	HOMESTEAD WATER CO.	INVOICE DATE 3/1/2021 DIST	405-91-2210	1131621	03/16/2021		32.17
	32.17		5 VFD					
	03/17/2021							
		STATE FIRE ALLOTMENT						
								32.17
01 O	115501	LOBO INTERNET SERVICES LTD	TORRANCE COUNTY IT INTERNET	401-65-2207	1231621	03/16/2021		155.00

MARCH 2021 INVOICE#N10715-19
ACCT#10715

155.00
03/17/2021

CK#	DATE	Name	Description	Line Item	Invoice #	PO #	Amount
OPERATIONS & MAINTENAN 155.00							
01 O	115502	LOBO INTERNET SERVICES LTD	TORRANCE COUNTY TCFO INTERNET	690-84-2207	1331621 03/16/2021		49.50
	49.50		MARCH 2021 INVOICE#N10954-4				
	03/17/2021		ACCT#10954				
DV CONTRACT FY21 49.50							
01 O	115503	LOBO INTERNET SERVICES LTD	TORRANCE COUNTY DISPATCH	911-80-2207	1431621 03/16/2021		137.50
	137.50		INTERNET MARCH 2021 INVOICE#				
	03/17/2021		N10958-16 ACCT#10958				
911-DISPATCH CENTER 137.50							
01 O	115504	MOUNTAINAIR, TOWN OF	MONTHLY CHARGES MTAIR SC ACCT#	401-27-2210	831621 03/16/2021		16.16
	582.46		1716/FEB 2021	401-27-2209	/ /		566.30
	03/17/2021						
MOUNTAINAIR SENIOR CEN 582.46							
01 O	115505	P & M SIGNS INC	BLANK PLACARDS, GREEN, 1.5"	675-07-2242	1631621-03/16/2021	36251	175.00
	925.00		RADIUS			36251	
	03/17/2021		NUMBERS, 0-9, 50 EA, WHITE	675-07-2242	/ /	36251	750.00
			INVOICE#8521				
RURAL ADDRESSING 925.00							
01 O	115506	WEST PUBLISHING CORPORATION	LEGAL RESEARCH, RESEARCH ENGINE	401-56-2269	1031621 03/16/2021	35520	186.95
	186.95		FEB 01,2021-FEB 28,2021				
	03/17/2021		INVOICE#843931202 ACCT#				
			1000641642				
ATTORNEY 186.95							
152		348915.83	/ /				TOTAL

	DEBITS	CREDITS
** GRAND TOTAL **	348,915.83	.00
**TOTAL	112,996.87	.00
GENERAL FUND		
COUNTY COMMISSION	3,620.46	.00
MAINTENANCE & REPAIRS - VEHICLES	82.37	.00
TELECOMMUNICATIONS	255.59	.00
CONTRACT - KXNM COMMUNITY FOUNDA	1,282.50	.00
CO - LAND & LAND IMPROVEMENTS	2,000.00	.00
**DEPT		
PLANNING & ZONING	997.59	.00
MAINTENANCE & REPAIRS - VEHICLES	26.00	.00
SUPPLIES - VEHICLE FUEL	82.03	.00
CONTRACTS - EQUIPMENT MAINT	374.63	.00
TRAVEL - EMPLOYEES	244.00	.00
TELECOMMUNICATIONS	183.97	.00
SUPPLIES - GENERAL OFFICE	27.99	.00
PRINTING/PUBLISHING/ADVERTISING	58.97	.00
**DEPT		
COUNTY MANAGER	50,529.66	.00
SUPPLIES - VEHICLE FUEL	47.02	.00
CONTRACTS - EQUIPMENT MAINT	213.93	.00
POSTAGE	606.60	.00
TELECOMMUNICATIONS	643.05	.00
SUPPLIES - GENERAL OFFICE	30.44	.00
PRINTING/PUBLISHING/ADVERTISING	259.66	.00
EMPLOYEE TRAINING	300.00	.00
CONTRACT - OTHER SERVICES	84.96	.00
CONTRACT - PROFESSIONAL SERVICES	2,700.00	.00
CO - VEHICLES	45,644.00	.00
**DEPT		
ADMINISTRATIVE OFFICES MAINTENAN	2,845.91	.00
CONTRACTS - EQUIPMENT MAINT	75.14	.00
UTILITIES - NATURAL GAS/PROPANE	958.19	.00
UTILITIES - WATER	423.30	.00
MAINTENANCE & REPAIRS-BUILD/STRU	76.80	.00
SUPPLIES - CLEANING	339.31	.00
SUPPLIES - PAPER	310.66	.00
MAINTENANCE & REPAIRS-GROUNDS/RO	662.51	.00
**DEPT		
JUDICIAL COMPLEX MAINTENANCE	2,824.24	.00
CONTRACTS - EQUIPMENT MAINT	236.24	.00
TELECOMMUNICATIONS	125.07	.00
UTILITIES - NATURAL GAS/PROPANE	1,046.53	.00
UTILITIES - WATER	259.90	.00
SUPPLIES - CLEANING	183.32	.00
SUPPLIES - PAPER	310.66	.00
MAINTENANCE & REPAIRS-GROUNDS/RO	662.52	.00
**DEPT		
COUNTY CLERK	1,297.42	.00
SUPPLIES - VEHICLE FUEL	60.50	.00
TELECOMMUNICATIONS	324.30	.00
CONTRACT - OTHER SERVICES	912.62	.00
**DEPT		
ELECTIONS	271.04	.00
SUPPLIES - GENERAL OFFICE	241.30	.00
PRINTING/PUBLISHING/ADVERTISING	29.74	.00

**DEPT
401-23-2238

MOUNTAINAIR HEALTH CLINIC MAINT
MAINTENANCE & REPAIRS-GROUNDS/RO

662.52
662.52

.00
.00

	DEBITS	CREDITS
**DEPT		
401-24-2209	HEALTH DEPT BLDG MAINTENANCE	893.94
401-24-2210	UTILITIES - NATURAL GAS/PROPANE	134.39
401-24-2238	UTILITIES - WATER	97.03
	MAINTENANCE & REPAIRS-GROUNDS/RO	662.52
**DEPT		
401-27-2207	MOUNTAINAIR SENIOR CENTER MAINT	1,896.67
401-27-2209	TELECOMMUNICATIONS	69.23
401-27-2210	UTILITIES - NATURAL GAS/PROPANE	1,055.44
401-27-2238	UTILITIES - WATER	109.48
	MAINTENANCE & REPAIRS-GROUNDS/RO	662.52
**DEPT		
401-30-2202	COUNTY TREASURER	3,144.58
401-30-2203	SUPPLIES - VEHICLE FUEL	39.30
401-30-2207	CONTRACTS - EQUIPMENT MAINT	441.34
401-30-2218	TELECOMMUNICATIONS	640.04
401-30-2219	FURN/FIX/EQUIP	1,611.00
401-30-2266	SUPPLIES - GENERAL OFFICE	77.90
401-30-2271	EMPLOYEE TRAINING	300.00
	CONTRACT - OTHER SERVICES	35.00
**DEPT		
401-36-2207	ESTANCIA SENIOR CENTER MAINT	1,282.45
401-36-2209	TELECOMMUNICATIONS	265.48
401-36-2210	UTILITIES - NATURAL GAS/PROPANE	235.61
401-36-2238	UTILITIES - WATER	118.84
	MAINTENANCE & REPAIRS-GROUNDS/RO	662.52
**DEPT		
401-37-2207	MORIARTY SENIOR CENTER MAINT	1,169.16
401-37-2209	TELECOMMUNICATIONS	182.22
401-37-2215	UTILITIES - NATURAL GAS/PROPANE	308.43
401-37-2238	MAINTENANCE & REPAIRS-BUILD/SITR	15.99
	MAINTENANCE & REPAIRS-GROUNDS/RO	662.52
**DEPT		
401-40-2202	COUNTY ASSESSOR	2,696.05
401-40-2207	SUPPLIES - VEHICLE FUEL	80.46
401-40-2266	TELECOMMUNICATIONS	590.64
401-40-2271	EMPLOYEE TRAINING	2,010.00
	CONTRACT - OTHER SERVICES	14.95
**DEPT		
401-49-2207	GRANT ADMINISTRATION	3,302.45
401-49-2218	TELECOMMUNICATIONS	107.45
401-49-2266	FURN/FIX/EQUIP	2,995.00
	EMPLOYEE TRAINING	200.00
**DEPT		
401-50-2201	COUNTY SHERIFF	16,744.35
401-50-2202	MAINTENANCE & REPAIRS - VEHICLES	1,795.00
401-50-2203	SUPPLIES - VEHICLE FUEL	7,405.99
401-50-2207	CONTRACTS - EQUIPMENT MAINT	512.17
401-50-2218	TELECOMMUNICATIONS	3,255.88
401-50-2224	FURN/FIX/EQUIP	3,439.91
401-50-2236	SUPPLIES - EDUCATIONAL	257.40
	SUPPLIES - UNIFORMS	78.00
**DEPT		
401-53-2209	COUNTY FAIR	143.87
401-53-2210	UTILITIES - NATURAL GAS/PROPANE	25.20
	UTILITIES - WATER	118.67
**DEPT		
401-55-2203	FINANCE DEPARTMENT	3,228.78
	CONTRACTS - EQUIPMENT MAINT	327.30

401-55-2205
401-55-2207

TRAVEL - EMPLOYEES
TELECOMMUNICATIONS

133.44
286.34

.00
.00

DEBITS

CREDITS

401-55-2219	SUPPLIES - GENERAL OFFICE	2,481.70	.00
**DEPT	ATTORNEY	263.56	.00
401-56-2207	TELECOMMUNICATIONS	76.61	.00
401-56-2269	SUBSCRIPTIONS/DUES/FEES	186.95	.00
**DEPT	OPERATIONS & MAINTENANCE	12,484.89	.00
401-65-2202	SUPPLIES - VEHICLE FUEL	170.01	.00
401-65-2207	TELECOMMUNICATIONS	2,116.22	.00
401-65-2213	CONTRACT - IT SERVICES	9,637.14	.00
401-65-2236	SUPPLIES - UNIFORMS	138.52	.00
401-65-2248	SUPPLIES - SAFETY	423.00	.00
**DEPT	ANIMAL SERVICES	2,666.53	.00
401-82-2202	SUPPLIES - VEHICLE FUEL	273.27	.00
401-82-2207	TELECOMMUNICATIONS	498.07	.00
401-82-2209	UTILITIES - NATURAL GAS/PROPANE	361.57	.00
401-82-2210	UTILITIES - WATER	298.05	.00
401-82-2219	SUPPLIES - GENERAL OFFICE	1,073.75	.00
401-82-2271	CONTRACT - OTHER SERVICES	161.82	.00
**DEPT	PROBATE JUDGE	30.75	.00
401-90-2207	TELECOMMUNICATIONS	30.75	.00
**TOTAL	ROAD FUND	7,821.21	.00
**DEPT	COUNTY ROAD DEPARTMENT	6,764.06	.00
402-60-2201	MAINTENANCE & REPAIRS - VEHICLES	838.03	.00
402-60-2207	TELECOMMUNICATIONS	1,201.50	.00
402-60-2244	MAINTENANCE & REPAIRS-MACHINERY	4,162.76	.00
402-60-2248	SUPPLIES - SAFETY	561.77	.00
**DEPT	COUNTY ROAD SHOP	1,057.15	.00
402-61-2209	UTILITIES - NATURAL GAS/PROPANE	565.09	.00
402-61-2210	UTILITIES - WATER	188.99	.00
402-61-2250	SUPPLIES - SHOP	303.07	.00
**TOTAL	DISTRICT 5 VFD	6,035.10	.00
**DEPT	STATE FIRE ALLOTMENT	6,035.10	.00
405-91-2201	MAINTENANCE & REPAIRS - VEHICLES	255.98	.00
405-91-2202	SUPPLIES - VEHICLE FUEL	530.77	.00
405-91-2207	TELECOMMUNICATIONS	491.12	.00
405-91-2209	UTILITIES - NATURAL GAS/PROPANE	602.33	.00
405-91-2210	UTILITIES - WATER	887.23	.00
405-91-2218	FURN/FIX/EQUIP	248.61	.00
405-91-2248	SUPPLIES - SAFETY	3,019.06	.00
**TOTAL	DISTRICT 2 VFD	4,043.12	.00
**DEPT	STATE FIRE ALLOTMENT	4,043.12	.00
406-91-2202	SUPPLIES - VEHICLE FUEL	480.32	.00
406-91-2207	TELECOMMUNICATIONS	93.34	.00
406-91-2209	UTILITIES - NATURAL GAS/PROPANE	911.04	.00
406-91-2210	UTILITIES - WATER	783.48	.00
406-91-2218	FURN/FIX/EQUIP	556.22	.00
406-91-2248	SUPPLIES - SAFETY	1,218.72	.00
**TOTAL	DISTRICT 1 VFD	2,638.36	.00

**DEPT

STATE FIRE ALLOTMENT

2,638.36

.00

	DEBITS	CREDITS
407-91-2202		89.05
407-91-2207		53.30
407-91-2209		1,546.51
407-91-2248		949.50
**TOTAL	6,838.09	
DISTRICT 3 VFD		
**DEPT	6,838.09	
408-91-2201		3,227.58
408-91-2202		746.73
408-91-2207		40.04
408-91-2209		635.50
408-91-2210		1,238.73
408-91-2248		949.51
**TOTAL	1,967.16	
DISTRICT 4 VFD		
**DEPT	1,967.16	
409-91-2202		204.56
409-91-2207		53.30
409-91-2209		577.10
409-91-2210		182.70
409-91-2248		949.50
**TOTAL	2,908.50	
L.E. PROTECTION FUND		
**DEPT	2,908.50	
410-50-2222		2,908.50
**TOTAL	34,294.67	
COUNTY FIRE PROTECTION FUND		
**DEPT	34,294.67	
411-92-2201		2,150.07
411-92-2218		734.04
411-92-2230		216.54
411-92-2271		69.02
411-92-2618		31,125.00
**TOTAL	5,965.35	
COUNTY FAIR		
**DEPT	5,965.35	
412-53-2249		5,965.35
**TOTAL	3,227.46	
FIRE DEPARTMENT ADMIN		
**DEPT	3,227.46	
413-91-2202		884.62
413-91-2207		1,241.23
413-91-2209		396.31
413-91-2210		124.77
413-91-2271		580.53
**TOTAL	1,198.81	
DISTRICT 6 VFD		
**DEPT	1,198.81	
418-91-2201		20.10
418-91-2207		53.30
418-91-2209		388.95
418-91-2210		56.18

418-91-2248

SUPPLIES - SAFETY

.00

**TOTAL

EYSSA CONTRACT

12,863.23

:00

680.28

DEBITS

CREDITS

**DEPT	COUNTY COMMISSION		.00
419-05-2292	EVSWA TIPPING FEES	12,863.23	.00
**TOTAL	JAIL FUND	76,328.48	.00
**DEPT	ADULT INMATE CARE	73,153.85	.00
420-70-2172	CARE OF INMATES	72,957.21	.00
420-70-2173	INMATE MEDICAL	196.64	.00
**DEPT	COMMUNITY MONITORING	230.25	.00
420-73-2202	SUPPLIES - VEHICLE FUEL	99.70	.00
420-73-2207	TELECOMMUNICATIONS	76.61	.00
420-73-2271	CONTRACT - OTHER SERVICES	53.94	.00
**DEPT	TRANSPORTATION OF PRISONERS	2,944.38	.00
420-74-2202	SUPPLIES - VEHICLE FUEL	2,477.68	.00
420-74-2207	TELECOMMUNICATIONS	466.70	.00
**TOTAL	SAFETY PROGRAM	957.90	.00
**DEPT	RISK MANAGEMENT	957.90	.00
600-06-2248	SUPPLIES - SAFETY	462.90	.00
600-06-2269	SUBSCRIPTIONS/DUES/FEES	495.00	.00
**TOTAL	CIVIL DEFENSE FUND	1,458.87	.00
**DEPT	COMMUNICATIONS/BMS TAX	1,458.87	.00
604-83-2202	SUPPLIES - VEHICLE FUEL	721.46	.00
604-83-2207	TELECOMMUNICATIONS	177.39	.00
604-83-2248	SUPPLIES - SAFETY	560.02	.00
**TOTAL	DWI PROGRAM FUND	7,280.44	.00
**DEPT	DWI COMMUNITY GRANT FY21	1,500.00	.00
605-12-2219	SUPPLIES - GENERAL OFFICE	1,500.00	.00
**DEPT	DWI DISTRIBUTION GRANT FY21	3,640.18	.00
605-13-2272	CONTRACT - PROFESSIONAL SERVICES	3,640.18	.00
**DEPT	DWI LOCAL GRANT FY21	2,140.26	.00
605-22-2207	TELECOMMUNICATIONS	45.86	.00
605-22-2219	SUPPLIES - GENERAL OFFICE	2,094.40	.00
**TOTAL	DWI SCHOOL	705.40	.00
**DEPT	DWI PROGRAM	705.40	.00
606-35-2257	SUPPLIES - OUTREACH MATERIALS	705.40	.00
**TOTAL	TREASURER'S FEE	800.00	.00
**DEPT	COUNTY TREASURER	800.00	.00
609-30-2266	EMPLOYEE TRAINING	800.00	.00
**TOTAL	PROPERTY VALUATION FUND	352.15	.00
**DEPT	COUNTY ASSESSOR	352.15	.00
610-40-2203	CONTRACTS - EQUIPMENT MAINT	352.15	.00

**TOTAL 1,051.43 .00

**DEPT 1,051.43 .00

CLERK'S EQUIPMENT FUND
COUNTY CLERK

DEBITS

CREDITS

612-20-2203	CONTRACTS - EQUIPMENT MAINT	986.64	.00
612-20-2308	VOTING MACHINE STORAGE	64.79	.00
**TOTAL	CAPITAL OUTLAY GROSS RECEIPTS TX	3,565.88	.00
**DEPT	CAPITAL OUTLAY GROSS RECEIPTS TX	3,565.88	.00
621-96-2613	CO-ROAD CONSTRUCTION/RECONSTRUCT	3,565.88	.00
**TOTAL	SENIOR CITIZEN'S FUND	833.33	.00
**DEPT	SENIOR CITIZEN'S PROGRAM	833.33	.00
631-57-2271	CONTRACT - OTHER SERVICES	833.33	.00
**TOTAL	JUVENILE JUSTICE GRANT	5,675.60	.00
**DEPT	WIND PILT	417.60	.00
635-09-2271	CONTRACT - OTHER SERVICES	202.95	.00
635-09-2272	CONTRACT - PROFESSIONAL SERVICES	214.65	.00
**DEPT	CYPD JUVENILE JUSTICE GRANT FY21	2,618.00	.00
635-67-2272	CONTRACT - PROFESSIONAL SERVICES	2,618.00	.00
**DEPT	CYPD JUVENILE JUSTICE GRANT FY20	2,640.00	.00
635-68-2272	CONTRACT - PROFESSIONAL SERVICES	2,640.00	.00
**TOTAL	RURAL ADDRESSING	1,001.61	.00
**DEPT	RURAL ADDRESSING	1,001.61	.00
675-07-2207	TELECOMMUNICATIONS	76.61	.00
675-07-2242	SUPPLIES - SIGNS	925.00	.00
**TOTAL	DOMESTIC VIOLENCE GRANT	37,370.40	.00
**DEPT	WIND PILT	37,320.90	.00
690-09-2203	CONTRACTS - EQUIPMENT MAINT	258.11	.00
690-09-2207	TELECOMMUNICATIONS	183.44	.00
690-09-2266	EMPLOYEE TRAINING	119.90	.00
690-09-2618	CO - VEHICLES	36,759.45	.00
**DEPT	DV CONTRACT FY21	49.50	.00
690-84-2207	TELECOMMUNICATIONS	49.50	.00
**TOTAL	IMMIGRATION & CUSTOMS ENFORCEMEN	5,299.12	.00
**DEPT	ADULT INMATE CARE	5,299.12	.00
825-70-2172	CARE OF INMATES	5,299.12	.00
**TOTAL	EMERGENCY-911 FUND	3,437.29	.00
**DEPT	911-DISPATCH CENTER	2,194.96	.00
911-80-2202	SUPPLIES - VEHICLE FUEL	100.93	.00
911-80-2203	CONTRACTS - EQUIPMENT MAINT	273.59	.00
911-80-2207	TELECOMMUNICATIONS	970.49	.00
911-80-2209	UTILITIES - NATURAL GAS/PROPANE	242.34	.00
911-80-2215	MAINTENANCE & REPAIRS-BUILD/STRU	150.84	.00
911-80-2248	SUPPLIES - SAFETY	199.02	.00
911-80-2272	CONTRACT - PROFESSIONAL SERVICES	257.75	.00
**DEPT	DFA TRAINING GRANT	1,242.33	.00

911-85-2266

EMPLOYEE TRAINING

1,242.33

.00

BANK01


US BANK
** BANK TOTALS **

348,915.83
348,915.83


.00
.00

DEBITS

CREDITS



*Agenda Item
No. 10*



*Agenda Item
No. 11-A*

County Commission

Ryan Schwebach
Chair
District 2

Kevin McCall
Vice Chair
District 1

LeRoy Candelaria
Commissioner
District 3



Torrance County Road Department

PO Box 48 ~ 205 S. Ninth Street
Estancia, NM 87016
(505) 544-4668 Main Line (505) 384-2550 Fax
Email: leonardl@tcnm.us

County Manager
Janice Barela

Deputy County Manager
Philip Tenorio

County Attorney
John Butrick

Road Superintendent
Leonard Lujan

Executive Assistant
Charmen Padilla

March 24, 2021

Robert Young
New Mexico Department of Transportation
Asset Management & Planning Division, SB-2
P.O. Box 1149
Santa Fe, New Mexico 87504-1149

Re: Mileage for County-Designated Roadways for Maintenance

Dear Mr. Young,

Pursuant to Section 67-3-28.3 NMSA 1978, the estimated mileage for all Torrance County-designated roadways for maintenance for gravel roads is 834.180 miles, and for chip seal roads is 99.936 miles, for an estimated total of 934.116 miles.

Enclosed is a data disk and hard copy of the updated list of each county-designated roadway for maintenance listed by road name and number, route description with the beginning and ending termini, total length of each roadway, surface type, an estimated total mileage for the entire submittal, and a county road map. Any changes that have occurred on this map are on the enclosed data disk and hard copy.

The Road Department as of January 1, 2004, began its own Global Positioning System (GPS) on county-maintained roadways. This project is ongoing and is continually being updated. The GPS records done by the county Rural Addressing Department are for the 911 systems.

If any further documentation is necessary, please contact Leonard Lujan at (505) 544-4667 in the Torrance County Road Department Office.

Respectfully,

Ryan Schwebach
Commission Chair

1
2
3
4
5
6
7
8
9
10
11
12
13
14
15
16
17
18
19
20
21
22
23
24
25
26

**TORRANCE COUNTY
BOARD OF COUNTY COMMISSONERS
RESOLUTION NO. R 2021 - _____**

RESOLUTION of Annual Certified County Maintained Mileage.

WHEREAS, the Torrance County Commission does hereby accept Public Roads to be maintained in conformance with Section 67-3-28.3 NMSA 1978; and

WHEREAS, the enclosed data disk and hard copy will provide an alphabetical and numeric listing of each county- maintained road, a route description with beginning and ending termini, and total length of each roadway and surface type, a total mileage of 934.116 for the entire submittal and a 2013 road map; and

WHEREAS, total miles maintained within Torrance County are subject to change; and 95% percent of roads as indicated on the road map are considered county maintained and will also signify school routes; and

WHEREAS, all roads listed in their description are so approved by the Torrance County Commission.

NOW, THEREFORE BE IT RESOLVED: a copy of the foregoing resolution and mileage list be included in the minutes of the Board of County Commissioners of Torrance County as a permanent record and will be submitted in conformance with Section 67-3-28.3 NMSA 1978.

1
2
3
4
5
6
7
8
9
10
11
12
13
14
15
16
17
18
19
20
21

DONE THIS ___ DAY OF _____, 2021.

APPROVED AS TO FORM ONLY:

BOARD OF COUNTY COMMISSIONERS

County Attorney

Ryan Schwebach, Chair

Kevin McCall, Member

Leroy Candelaria, Member

ATTEST:

Yvonne Otero, County Clerk

Torrance County Maintained Route Description for 2021-22

Chip Seal Mileage	Route Name	Route #	Beginning Termini	Ending Termini	Mileage Length of Maintained (gravel) Section	Roadway Width (In Feet)	Type of Roadway Surface	Update Descriptions 2009	Milage Breakdown Chipseal/Gravel (per Roadway)
4.600	Ewing Road	A001	Torreon S on NM155 4.36 Miles, proceed E	Hwy 542	0.000	16' - 20'	1	GPS NMSHTD & TCRD	Gravel 65 miles- 10/28/2004, Chipseal 4.36 miles- 8/2007, Chipseal Relift 4.36 miles-09/2012, Fogseal- 11/2013
	Miles Road	A002	Junction A001, proceed N	Deadend	0.179	16' - 20'	2	2009 GPS TCRD	
1.500	Ten Pines Road W	A003	Torreon on NM55 S 3.34 miles to CR A003, W (1.57) N (1.05)	Deadend	0.620	16' - 20'	1 & 2	July 2004 GPS TCRD	Chipseal 1 mile- 09/18/2003, Gravel 2.37 miles- Chipseal 4.75 miles 08/08/2008, Patchwork- 12/2007
	Downing St.	A003 S	Junction A003, proceeded S	Deadend	0.090	16' - 20'	2	2004 GPS TCRD	
0.600	Los Pinetos Road	A004	Torreon S on NM155 3.34 miles, (CR A003), W then N 2.07 miles, proceed E	Deadend	0.100	16' - 20'	1	July 2004 GPS TCRD	Chipseal 1 mile- 09/24/2003, Gravel 4 miles- 08/08/2008, Patchwork- 12/2007

Chip Seal Milage	Route Name	Route #	Beginning Termini	Ending Termini	Milage Length of Maintained (gravel) Section	Roadway Width (In Feet)	Type of Roadway Surface	Update Descriptions 2009	Milage Breakdown Chipseal/Gravel (per Roadway)
	Ten Pines Road E	A005	Torreon on NM55 S 3.34 miles Proceed E	County Road A029 (Soloman Road)	7.500	16' - 20'	2	July 2004 GPS TCRD	
	Cuervo Canyon E	A006	Torreon on NM55 S 1.97 miles, proceed E	Deadend	2.530	16' - 20'	2	July 2004 GPS TCRD	
	Cuervo Canyon W	A007	Torreon on NM55 S 1.97 miles, proceed W	Deadend	1.190	16' - 20'	2	July 2004 GPS TCRD	Chipseal .78 miles-
0.780	La Questa Road	A008	Torreon NM55, CR A008,proceed W	Junction Sufi Road	3.210	16' - 20'	1 & 2	July 2004 GPS TCRD	06/09/2004, 11/2013 Gravel 2.26 miles
0.520	Camino De Las Palas Road	A009	Torreon NM55, CR A008,proceed W to 1st Junction, (Sherwood to cattle guard .09)	.44 miles to forest	4.280	16' - 20'	1 & 2	July 2004 GPS TCRD	Chipseal .58 miles- 06/09/2004, 11/2013 Gravel 3.26 miles
	Redman Road	A010	Junction HWY55, proceed SE	Deadend	1.580	16' - 20'	2	2008 CPS TCRD	Chipseal .36 miles-
0.360	Torreon Heights Road E	A011 E	Torreon NM55, CR A011 W, proceed E	County Road A027	5.640	16' - 20'	1 & 2	GPS NMSHTD & TCRD	06/26/2003, Gravel 5.64 miles
0.300	Torreon Heights Road W	A011 W	Torreon NM55, CR A011 W, proceed W	Deadend	1.030	16' - 20'	1 & 2	July 2004 GPS TCRD	Chipseal .30 miles- 06/26/2004, 11/2013, Gravel 1.03 miles
	La Mantosa Road	A012	Junction HWY55, proceed E	Rosewood Dr.	2.350	16' - 20'	2	2009 GPS TCRD	

Chip Seal Mileage	Route Name	Route #	Beginning Termini	Ending Termini	Mileage Length of Maintained (gravel) Section	Roadway Width (In Feet)	Type of Roadway Surface	Update Descriptions 2009	Mileage Breakdown Chipseal/Gravel (per Roadway)
	321	forest rd			2.130				
	4th of July Road	A013	Junction HWY55, proceed NW	Forest Road Endig	5.450	16' - 20'	2	2009 GPS TCRD	
0.330	Rancho Seco Road	A014	Town of Torreon Junction NMS5, CR A014 to SE	Deadend	1.100	16' - 20'	1 & 2	July 2004 GPS TCRD	Chipseal 17/.16 miles- 06/09/2004, 11/2013, Gravel .78 miles
1.180	Camino Del Norte Road	A015	Junction HWY55, proceed N	County Road A019	1.550	16' - 20'	1 & 2	GPS NMSHTD & TCRD	Chipseal .68-.50miles- 08/09/2006- 08/10/2006, 11/2013, Gravel .92 miles
	Camino Del Ray Road	A018	Junction A015, proceed E	HWY337	1.750	16' - 20'	2	GPS NMSHTD & TCRD	Graveled 06/03/2006- 05/2006, 07/10/2006, 07/11/2006, 07/12/2006, 07/13/2006, 1.75 miles
	Sanchez Road	A019	Junction A015, proceed W	Deadend	1.460	16' - 20'	2	GPS NMSHTD & TCRD	
	La Para Road	A020	Junction HWY337, proceed W/N, Junction HWY337 proceed E	Deadend	2.650	16' - 20'	2	2009 GPS TCRD	
0.780	Camino Del Norte Road	A021	Junction A019, proceed N	County Road A020	1.600	16' - 20'	2	GPS NMSHTD & TCRD	
	Luna Road	A022	Junction HWY337, proceed E/N	Deadend	2.490	16' - 20'	2	2009 GPS TCRD	

Chip Seal Mileage	Route Name	Route #	Beginning Termini	Ending Termini	Mileage Length of Maintained (gravel) Section	Roadway Width (In Feet)	Type of Roadway Surface	Update Descriptions 2009	Milage Breakdown Chipseal/Gravel (per Roadway)
	Ranch of Meadows Road	A030	Junction HWY55, proceed S	County Road A032	3.100	16' - 20'	2	2009 GPS TCRD	
	Langley Road	A032	Junction Hwy41, proceed W	County Road A027	7.987	16' - 20'	2	2009 GPS TCRD	Graveled 2.0 miles- 12/05/2006, 12/06/2006, 12/07/2006
	Black Cow Road Watson	A033	Estancia NM41 S 6.04 miles, W NM542 -, 4.99 miles, proceed N	Deadend	0.490	16' - 20'	2	July 2004 GPS TCRD	
	Mini Road	A034	Junction A036, proceed E	County Road A041	0.990	16' - 20'	2	2009 GPS TCRD	
	Ness Farms Road	A035	Junction A036, proceed E	County Road A041	1.000	16' - 20'	2	2009 GPS TCRD	
	Akin Farm Road	A036	Estancia S NM41 6.04 miles, W NM542 3.99 miles, proceed N	County Road A032	2.950	16' - 20'	2	2009 GPS TCRD	
	Howell Road W	A038 W	Junction HWY41, proceed W	County Road A044	5.350	16' - 20'	2	2009 GPS TCRD	Graveled .5 miles- 12/2012
	Metzger Road S	A039 S	Junction HWY55, proceed S	County Road A032	3.000	16' - 20'	2	2009 GPS TCRD	
	Metzger Road N	A039 N	Junction HWY55, proceed N	County Road A051	0.990	16' - 20'	2	2009 GPS TCRD	
	Estol Road	A040	Junction SA041, proceed E	County Road A039	0.990	16' - 20'	2	2009 GPS TCRD	
	Spangler Road S	A041 S	Junction HWY55, proceed S	HWY542	5.999	16' - 20'	2	2009 GPS TCRD	Graveled 3 miles- 11/2007

Chip Seal Milage	Route Name	Route #	Beginning Termini	Ending Termini	Milage Length of Maintained (gravel) Section	Roadway Width (In Feet)	Type of Roadway Surface	Update Descriptions 2009	Milage Breakdown Chipseal/Gravel (per Roadway)
	Spangler Road N	A041 N	Junction Hwy55, proceed N	County Road A051	0.998	16' - 20'	2	2009 GPS TCRD	
1.000	County View Ln.	A042 S	Junction HWY 55, proceed S	County Road A042E	0.000	16' - 20'	1	2004 GPS TCRD-- RE GPS 2009 TCRD	Chipseal 1.0 miles- 07/10/2003, chipseal 1.0 miles- 10/2012 relift
1.000	Valdez Road	A042 W	Junction A042S, proceed W	HWY55	0.070	16' - 20'	1 & 2	2004 GPS TCRD-- RE GPS 2009 TCRD	Chipseal .46 miles- 07/10/2003, Gravel .07 miles, chipseal relift .46 miles- 10/2012
	Bluegrass Road S	A043 S	Junction HWY55, proceed S	Deadend	1.250	16' - 20'	2	2009 GPS TCRD	Graveled 1.08 miles- 10/11/2006,10/12/006, 10/17/2006
	Bluegrass Road N	A043 N	Junction NM55, proceed N	County Road A046 W	1.990	16' - 20'	2	2009 GPS TCRD	
	Peacock Road	A044	NM55, proceed N	County Road A072	8.000	16' - 20'	2	2009 GPS TCRD	Graveled .4 miles- 03/20/2007, 03/21/2007
	Jill Road N	A045 N	Estancia S NM41 6.04 miles, W NM542 9.94 miles, proceed N	County Road A005	0.994	16' - 20'	2	2009 GPS TCRD	
	Myers Road W	A046 W	Junction Hwy41, proceed W	County Road A044	5.347	16' - 20'	2	2009 GPS TCRD	
	Myers Road E	A046 E	Junction HWY41, proceed E	Deadend	0.580	16' - 20'	2	2009 GPS TCRD	
	Berkshire Road	A047	Junction HWY 41, proceed E	Deadend	5.320	16' - 20'	2	2009 GPS TCRD	

Chip Seal Mileage	Route Name	Route #	Beginning Termini	Ending Termini	Milage Length of Maintained (gravel) Section	Roadway Width (In Feet)	Type of Roadway Surface	Update Descriptions 2009	Milage Breakdown Chipseal/Gravel (per Roadway)
	West Williams Road	A048	Junction A048N, proceed E	Estancia City Limits	0.560	16' - 20'	2	2004 GPS TCRD	
	Lori Lane	A048 N	Junction A048N, proceed N	County Road A051	0.700	16' - 20'	2	2004 GPS TCRD	
	Alan Ayers Road E	A049	Junction HWY41, proceed E, TOE Annex-NM41 to pavement end	Deadend (county portion)	6.940	16' - 20'	2	2005 GPS TCRD	
	Morning Star Road	A050	Junction HWY41, proceed E	Deadend	0.140	16' - 20'	2	2009 GPS TCRD	
	Alan Ayers Road W	A051 W	Junction Walker (Estancia City Limits), proceed W	County Road A044	4.539	16' - 20'	2	2009 GPS TCRD	Gravel 4.5 miles-06/2009
	Stillbrook Lane	A051 N	Junction A051, proceed N	County Road A046	1.000	16' - 20'	2	2009 GPS TCRD	
	Lesperance Road	A052	Junction Hwy 337, proceed E	County Road A044	4.100	16' - 20'	2	2009 GPS TCRD	
	Quiet Valley Drive	A052 N	Junction A052, proceed N	Deadend	0.860	16' - 20'	2	2009 GPS TCRD	
	Chinchonte Road (AKA= Aceves Road)	A053	Junction HWY337, proceed NW	Deadend	2.820	16' - 20'	2	2009 GPS TCRD	
	Clampet Road = Vista Montana	A055	Junction HWY337, proceed E/N	County Road A044	4.160	16' - 20'	2	2009 GPS TCRD	

Chip Seal Mileage	Route Name	Route #	Beginning Termini	Ending Termini	Mileage Length of Maintained (gravel) Section	Roadway Width (In Feet)	Type of Roadway Surface	Update Descriptions 2009	Mileage Breakdown Chipseal/Gravel (per Roadway)
	C.E. Solomon Road	A056	Junction A038, proceed N	County Road A067	1.997	16' - 20'	2	2009 GPS TCRD	Chipseal 1.09 miles- 08/07/2004, Gravel 4.59 miles- 01/2006, Chipseal 1.0 miles- 08/2007, Gravel 1.0 miles- 10/13/2010
1.150	Marshall Road	A057	Junction HWY41, proceed W	County Road A044	3.370	16' - 20'	1 & 2	2006 GPS TCRD	
	Pine Grove Avenue= Paso Ranch Road	A058	Junction A067, proceed S	County Road A038	2.000	16' - 20'	2	2009 GPS TCRD	Gravel 1.0 mile 2013
	Arlene Drive	A059	Junction A067, proceed S	Darlene Dr.	1.252	16' - 20'	2	2009 GPS TCRD	Gravel 1.0 mile 2013
	Marc Drive	A062	Junction A058, proceed E	County Road A151	1.520	16' - 20'	2	2009 GPS TCRD	
	Robert Drive	A064	Junction A181, proceed W	County Road A059	1.480	16' - 20'	2	2009 GPS TCRD	
	Sam Ford Road	A065	Junction A181, proceed W	County Road A069	1.000	16' - 20'	2	2009 GPS TCRD	
	Thomas Farms Road = Howell Road E	A066 E/N	Junction HWY41, proceed E/N	Deadend	1.870	16' - 20'	2	GPS NMSHTD & TCRD	Chipseal 1.43 miles- 08/18/2004, Gravel 3.98 miles- 01/2006, Chipseal 1.4 miles- 08/2007
1.500	Ice Plant Road W	A067	Junction HWY41, proceed W	County Road A044	5.100	16' - 20'	2	2006 GPS NMSHTD & TCRD	

Chip Seal Mileage	Route Name	Route #	Beginning Termini	Ending Termini	Mileage Length of Maintained (gravel) Section	Roadway Width (In Feet)	Type of Roadway Surface	Update Descriptions 2009	Mileage Breakdown Chipseal/Gravel (per Roadway)
	Ice Plant Road E	A068	Junction HWY 41, proceed E/N	Deadend	5.100	16' - 20'	2	GPS NMSHTD & TCRD	
0.300	Irving Drive	A069	Junction A072, proceed S	County Road A038	4.000	16' - 20'	2	GPS NMSHTD & TCRD	
	Willow Lake Road W	A070	Junction HWY41, proceed W	County Road A069	1.000	16' - 20'	2	GPS NMSHTD & TCRD	
	Willow Lake Road E	A071	Junction HWY41, proceed E	County Road A071 N/S	2.400	16' - 20'	2	GPS NMSHTD & TCRD	
	Golden Valley Dr. N	A071 N	Junction A071, A071 S, proceed N	County Road A080	1.000	16' - 20'	2	2009 GPS TCRD	
	Golden Valley Dr. S	A081 S	Junction A071, A071 N, proceed S	County Road A068	1.000	16' - 20'	2	2009 GPS TCRD	
	Clements Road W	A072	Junction HWY41, proceed W	County Road A072 S	6.430	16' - 20'	2	2005 GPS TCRD-- 07/07/2005	
	Clements Road S	A072	Junction A072, proceed S	County Road A055	1.250	16' - 20'	2	2005 GPS TCRD--- 07/07/2005	
	Pauline Lane	A074	Junction A072, proceed N	Deadend	1.000	16' - 20'	2	2009 GPS TCRD	
	Fire Fly Lane	A075	Junction A072, proceed N	Deadend	1.160	16' - 20'	2	2009 GPS TCRD	
1.000	Estancia Del Norte Dr.	A076	Junction HWY41, proceed W	County Road A076 S	1.490	16' - 20'	1 & 2	2006 GPS TCRD	Gravel 1.0 miles- 2013, Chipseal 1.0 miles- 04/2014
	Chula DeVista	A076 S	Junction A076, proceed S	Otero Road	1.000	16' - 20'	2	2006 GPS TCRD	
	Turf Road	A077	Junction A080, proceed N	Deadend	0.750	16' - 20'	2	2009 GPS TCRD	

Chip Seal Milage	Route Name	Route #	Beginning Termini	Ending Termini	Milage Length of Maintained (gravel) Section	Roadway Width (In Feet)	Type of Roadway Surface	Update Descriptions 2009	Milage Breakdown Chipseal/Gravel (per Roadway)
	El Rancho Grande Road	A078	Junction HWV41, proceed E/N	County Road A081	0.900	16' - 20'	2	2009 GPS TCRD	
	Clements Road E	A080	Junction HWV41, proceed E	Deadend	9.184	16' - 20'	2	2009 GPS TCRD	
	Calle Del Sol Road E/S	A081 E/S	Junction HWV41, proceed W	County Road A080	4.310	16' - 20'	2	2009 GPS TCRD	
	Calle Del Sol Road	A082	Junction HWV41, proceed E	Deadend	0.420	16' - 20'	2	2009 GPS TCRD	Gravel 2 miles- 05/2009
	Saline Pump Road	A083	Junction HWV41, proceed W	Deadend	5.030	16' - 20'	2	GPS NMSHTD & TCRD	
	Larsen Road	A084	Junction A087, proceed S	County Road A083	2.000	16' - 20'	2	GPS NMSHTD & TCRD	2005 Correction 2.0
	Mi Ranchito Road	A085	Junction A087, proceed S	County Road A083	2.500	16' - 20'	2	GPS NMSHTD & TCRD	
	Tammy Lane	A086	Junction A087, proceed S	County Road A103	1.000	16' - 20'	2	GPS NMSHTD & TCRD	
1.600	Pumpkin Patch Road	A087	Junction HWV41, proceed W	Deadend	1.260	16' - 20'	1 & 2	2006 GPS TCRD	Chipseal 1.6 miles- 08/14/2003, Gravel 1.26 miles- 01/2006
	Paotato Shed Road	A088	Junction Frontage Road Old 41, proceed E	Deadend	1.000	16' - 20'	2	GPS NMSHTD & TCRD	
	Mendoka Road	A089	Junction Frontage Road Old 41, proceed E	Deadend	0.508	16' - 20'	2	2009 GPS TCRD	

Chip Seal Milage	Route Name	Route #	Beginning Termini	Ending Termini	Milage Length of Maintained (gravel) Section	Roadway Width (In Feet)	Type of Roadway Surface	Update Descriptions 2009	Milage Breakdown Chipseal/Gravel (per Roadway)
2.300	Madrid	A090	Junction Frontage Road Old 41, proceed E	County Road A092	0.000	16' - 20'	1	2006 GPS TCRD	Chipseal 2.24 miles- 007/03/2002, Gravel .4 miles- 07/03/2002, Chipseal 2.25 miles- 08/2007
		A090 S	Junction A090, proceed S	Deadend	0.480	16' - 20'	2	2009 GPS TCRD	
	Valle Verde Road	A091 S	Junction A095, proceed S	Deadend	1.287	16' - 20'	2	2009 GPS TCRD	
	Feather Trail S	A091 S	proceed S	Deadend	0.310	16' - 20'	2	2009 GPS TCRD	
	Gallo	A901 E/W	Junction A095, proceed S-E	County Road A092 N	0.900	16' - 20'	2	2009 GPS TCRD	
	Calle De Monte Road	A092	Junction Salt Mission Road, proceed E	County Road A090	0.470	16' - 20'	2	2009 GPS TCRD	
	Mescalero Avenue	A092 N	Junction A092, proceed N	County Line					
7.000	Lexco Road	A093	Junction Old 333, proceed S/W/S	County Road A095	0.000	16' - 20'	1	2006 GPS TCRD	Chipseal 9.130 miles- 06/06/2002-- 05/26/2004---01/2006, City of Moriarty annex 1st 2 miles FY 2004/2005--A093 AKA Lexco chipsealed 2.5 miles
	Dean Road	A094	Junction A093, proceed N	County Road A095	1.000	16' - 20'	2	2009 GPS TCRD	

Chip Seal Milage	Route Name	Route #	Beginning Termini	Ending Termini	Milage Length of Maintained (gravel) Section	Roadway Width (In Feet)	Type of Roadway Surface	Update Descriptions 2009	Milage Breakdown Chipseal/Gravel (per Roadway)
5.780	Mc Nabb Road	A095	Junction HWV41, proceed W	County Road A171 N/S	0.360	16' - 20'	1 & 2	2006 GPS TCRD	Chipseal 3.92/.5 miles- 05/31/2001, 05/08/2002, 01/2006, 11/2011--Gravel 2.22 miles- 05/31/2001, 05/08/2002, 01/2006, 11/2011-Chipseal 1.86 miles- 09/2007 FY 2004/2005 A095 AKA McNabb chip sealed 1.95 miles-HWV41, proceed W
	Robert Run Court	A096	Junction A135, proceed S, begins E - W	Deadend -- (both ends)	0.427	16' - 20'	2	2009 GPS TCRD	
	Cayetano Road	A097	Junction Chavez Road, proceed S	Deadend E, 2nd Cattleguard	0.371	16' - 20'	2	2009 GPS TCRD	
	Springs Road	A098	Junction 222, proceed S	Deadends	0.100	16' - 20'	2	GPS NMSHTD & TCRD	
5.200	Martinez Road	A099 W	Junction A108, proceed W/N	Santa Fe County 7	6.650	16' - 20'	1 & 2	2006 GPS TCRD	Chipseal .550 miles- 08/30/2001, Gravel 6.12 miles- 01/2006, Gravel 1.0 miles- 11/2011, Chipseal 3.00 miles- 2012

	0.380	Carl Cannon Ranch Road	A110	Junction A109, proceed E	HWY41	0.000	16' - 20'	1	2009 GPS TCRD	Chipseal .35 miles-09/15/2004
	1.000	Paseo Poniente								
	0.800	S martin Rd								
	0.800	Thompson Rd								
	1.500	Heritage Lane	A111	Junction HWY41, proceed E	Deadend	0.000	16' - 20'	1	2006 GPS TCRD	Chipseal 1.72 miles-05/17/2001--01/2006
Chip Seal Milage		Route Name	Route #	Beginning Termini	Ending Termini	Milage Length of Maintained (gravel) Section	Roadway Width (In Feet)	Type of Roadway Surface	Update Descriptions 2009	Milage Breakdown Chipseal/Gravel (per Roadway)
		Palomino Road----								FY 2004, 2005 A111 Heritage Lane Chipsealed 1.5 miles, Start Junction Salt Mission Trail (OLD41), proceed E
		Barcelona	A114	Junction A090, proceed S	Deadend	0.498	16' - 20'	2	2009 GPS TCRD	
		Lovato Road	A115	Junction A090, proceed S	Deadend	0.480	16' - 20'	2	2009 GPS TCRD	
		Ford Ranch Road	A121	Frontage Road, proceed n 1.48 begins, proceed E	Deadend	0.565	16' - 20'	2	2009 GPS TCRD	
		Rancho De Tapia Road	A122	Frontage Road, proceed N/W/N/W	Deadend	3.756	16' - 20'	2	2009 GPS TCRD	
		Pecos Road E/W/S	A123	Junction A124, proceed E	County Road A125	3.800	16' - 20'	2	2009 GPS TCRD	
		Hondo Lane	A124	Junction E Martinez, proceed S/W/S/E	Deadend	2.000	16' - 20'	2	2009 GPS TCRD	

Chip Seal Milage	Route Name	Route #	Beginning Termini	Ending Termini	Milage Length of Maintained (gravel) Section	Roadway Width (In Feet)	Type of Roadway Surface	Update Descriptions 2009	Milage Breakdown Chipseal/Gravel (per Roadway)
	Skoal Road E/Levi Garret Dr. S	A124 E	Junction E Martinez, A124, proceed E/S	Deadend	0.560	16' - 20'		2 2009 GPS TCRD	
	Casa Del Sol Road	A125	RE: S A182 Junction Frontage Road , proceed N	N/A	3.220	16' - 20'		2 2009 GPS TCRD	
	Pueblo Road N/S	A126	Road , proceed N	Deadend	1.320	16' - 20'		2 2009 GPS TCRD	
	Juanito Avenue N	A127 N	Junction A090, proceed N	Deadend	0.500	16' - 20'		1 & 2 2005 GPS TCRD	Chipseal .18 miles, Gravel .99 miles
0.250	Juanito Avenue S	A127 S	Junction A090, proceed S/E	Deadend	0.000	16' - 20'		1 & 2 2006 GPS TCRD	Chipseal Juanita S .24 miles
	Seville E	A127 E	Junction A090, proceed N		0.490	16' - 20'		1 & 2 2009 GPS TCRD	Gravel Seville E .254
	Lucy Trail	A128	Junction US HWY60, proceed N	County Road C057	4.330	16' - 20'		GPS NMSHTD & 2 TCRD	
	Corrie Drive	A129	Estancia S, NM41 3.0 miles, porceed W	Deadend	2.000	16' - 20'		2 2009 GPS TCRD	
2.300	Cedar Lane	A130	Junction A093, proceed W	Deadend	0.000	16' - 20'		1 2006 GPS TCRD	Chipseal 2.77 miles- 04/23/2001, 01/2006, 07/25/2006, Patchwork 12/2007, Relift 1.0 miles- 10/2014
	Wyre Ranch	A131	HWY41, proceed 7.0 miles E, proceed SE	Deadend	4.000	16' - 20'		2 2009 GPS TCRD	
2.010	Indian Hills Road	A132	Junction A093 Lexco, proceed W/N/W	Pavement Ending	0.000	16' - 20'		1 2006 GPS TCRD	Chipseal 2.01 miles- 05/08/2003, 01/2006- Relift 09/2001

	0.300	Cedar Hill Lane	A133	Junction A032, proceed N	Cedar Lane Dr	0.000	16' - 20'		2	2004 GPS TCRD (beginning / Ending Termini)	Chipseal .24 miles- 05/08/2003		
Chip Seal Milage		Route Name	Route #	Beginning Termini	Ending Termini	Milage Length of Maintained (gravel) Section	Roadway Width (In Feet)	Type of Roadway Surface	Update Descriptions 2009	Milage Breakdown Chipseal/Gravel (per Roadway)			
	0.100	Otero Road	A134	Fronatge Road Old HWY41, proceed E	Deadend	1.000	16' - 20'	2	2009 GPS TCRD				
		Rebecca Road N	A135 N	Junction A095, proceed N	Deadend	0.478	16' - 20'	2	2009 GPS TCRD				
		Rebecca Road s	A135 S	Junction A095, proceed S	Counry Road A096	0.279	16' - 20'	2	2009 GPS TCRD				
		Cole Road	A137	Junction A083, proceed N	Deadend	0.610	16' - 20'	2	07/01/2004 GPS NMSHTD & TCRD				
		Tequila Court	A140	Torreon Hwy55 S 1.97 miles, E .7 miles, N	Deadend	0.720	16' - 20'	2	06/2004 GPS TCRD				
		Sophomore Drive	A142	Junction A099, proceed S	Deadend	0.650	16' - 20'	2	2009 GPS TCRD				
		Terry Lane S	A143 S	Junction A070, proceed S	Deadend	0.370	16' - 20'	2	2009 GPS TCRD				
		Albert Drive	A144 N	Junction A070, proceed N/W	County Road A069	0.720	16' - 20'	2	2007 GPS TCRD				
		Justin Drive	A144 S	Junction A070, proceed S/E/N	County Road A070	1.000	16' - 20'	2	2007 GPS TCRD				
		Periwinkle	A145	Junction A071, proceed S	County Road A068	1.000	16' - 20'	2	2009 GPS TCRD				
		Mi Ranchito Road S	A147 S	Junction A147, proceed S	County Road A083	0.500	16' - 20'	2	2009 GPS TCRD				
		Shondale Lane	A147 W	Junction HWY41, proceed W	A0147 N	0.480	16' - 20'	2	2009 GPS TCRD				

Chip Seal Mileage	Route Name	Route #	Beginning Termini	Ending Termini	Mileage Length of Maintained (gravel) Section	Roadway Width (In Feet)	Type of Roadway Surface	Update Descriptions 2009	Milage Breakdown Chipseal/Gravel (per Roadway)
	Snowdrift	A148	Junction A090, proceed S	Deadend	0.500	16' - 20'	2	2009 GPS TCRD	
	Mulberry Road N	A149 N	Junction A081, proceed, N	Deadend	1.000	16' - 20'	2	2009 GPS TCRD	
	Clara Lane	A151	Junction A067, proceed S	Darlene Dr.	1.250	16' - 20'	2	2009 GPS TCRD	
	Moe Ranch Road	A154	State HWY41, proceed E	Deadend	3.190	16' - 20'	2	2009 GPS TCRD	
	11 Bar Ranch Road	A155	Junction A093, proceed W	Deadend	0.089	16' - 20'	2	2009 GPS TCRD	
	Pinto Road	A156	Junction A093, proceed W	Deadend	0.518	16' - 20'	2	2009 GPS TCRD	
	Placiatas Drive W	A157	Junction A125, proceed W	Deadend	0.600	16' - 20'	2	2009 GPS TCRD	
	Dilbert/Dillion	A158	Junction A159, proceed E/N	Deadend	0.416	16' - 20'	2	2009 GPS TCRD	
	Paseo Poniente	A159	Junction A111, proceed N	E Martinez	1.500	16' - 20'	2	2009 GPS TCRD	
	Stagecoach N	A160 N	E Martinez, proceed N	i-40	0.500	16' - 20'	2	2009 GPS TCRD	Patchwork 12/2007
1.500	Stagecoach S	A161 S	E Martinez, proceed S	County Road A112	0.500	16' - 20'	1 & 2	2009 GPS TCRD	Chipseal 2.0 miles- 08/08/2002, Gravel .5 miles
0.500	Santa Fe Trail	A164	Junction A111, proceed N	Circle	0.000	16' - 20'	1	2006 GPS TCRD-- 2009 RE GPS TCRD	Chipseal .47 miles- 09/15/2004, 01/2006
0.350	Circle Drive	A165	Junction A164, Proceed in a Circle	A164	0.000	16' - 20'	1	2004 GPS TCRD, 2009 RE GPS TCRD	Chipseal .297 miles- 09/15/2004

Chip Seal Mileage	Route Name	Route #	Beginning Termini	Ending Termini	Mileage Length of Maintained (gravel) Section	Roadway Width (In Feet)	Type of Roadway Surface	Update Descriptions 2009	Milage Breakdown Chipseal/Gravel (per Roadway)
0.150	Cobblestone Road W	A165 W	Circle, proceed W	Santa Fe Trail	0.000	16' - 20'	1	2004 GPS TCRD, 2009 RE GPS TCRD	Chipseal .120 miles- 09/15/2004
0.150	Cobblestone Road E	A165 E	Circle proceed E	Longhorn Trail	0.000	16' - 20'	1	2004 GPS TCRD, 2009 RE GPS TCRD	Chipseal .110 miles- 09/15/2004
2.100	Echo Ridge Road	A167	Junction County Road A111, proceed S/E/S/E/S/E	Deadend	0.000	16' - 20'	1	2009 GPS TCRD	Chipseal 2.06 miles- 05/16/2001, Chipseal Echo Ridge Road (second penetration) 2.1 miles, A111 Heritage, proceed S
	Blast Road	A168	Junction A083, proceed N	Deadend	0.700	16' - 20'	2	07/01/2004 GPS NMSHTD & TCRD	
	Shannon Drive	A170	Junction A095, A171 N, proceed W	County Road A173	0.249	16' - 20'	2	2009 GPS TCRD	
	Magic Mist Road N	A171 N	A171 S, proceed N	County Road A172	0.436	16' - 20'	2	2009 GPS TCRD	
	Magic Mist Road S	A171 S	Junction A095, A171 N, proceed S	Deadend	0.678	16' - 20'	2	2009 GPS TCRD	
	Onecimo Drive	A172	Junction A171 N, proceed W	Deadend	0.236	16' - 20'	2	2009 GPS TCRD	
	Casper Court	A173	Junction A170, proceed S	Deadend	0.991	16' - 20'	2	2009 GPS TCRD	
	Phelps Road	A174	Junction A171 S, proceed W	County Road A173	0.252	16' - 20'	2	2009 GPS TCRD	

Chip Seal Milage	Route Name	Route #	Beginning Termini	Ending Termini	Milage Length of Maintained (gravel) Section	Roadway Width (In Feet)	Type of Roadway Surface	Update Descriptions 2009	Milage Breakdown Chipseal/Gravel (per Roadway)
	Dustin Road	A175	Junction A171 S, proceed W	County Road A173	0.252	16' - 20'	2	2009 GPS TCRD	
0.300	Sarah Lane	A176	Cedar Ln. Drive, proceed S	County Road A132	0.000	16' - 20'	1	2005 GPS TCRD Beginning-Ending Termini	Chipseal .25 miles- 05/08/2003, 01/2006
0.300	Simpson Drive	A177	Cedar Ln. Drive, proceed S	County Road A132	0.000	16' - 20'	1	2006 GPS TCRD Beginning-Ending Termini	Chipseal .24 miles- 05/08/2003, 01/2006
	Butler Road	A178	Torreon NM55, CR A011 E 1.75 miles, proceed S	Deadend	0.380	16' - 20'	2	2004 GPS TCRD	
	Butler Road/Bullvard	A179	Torreon NM55, CR A011 E 1.74 miles, proceed N	Deadend	0.360	16' - 20'	2	2004 GPS TCRD	
	Teeter Court	A180	Junction A100, proceed S	Windhaven Ln County Road A057	0.460	16' - 20'	2	2009 GPS TCRD	Gravel .45 miles 06/2009
	Mary Lane S	A181 S	Junction A067, proceed S	County Road A057	1.200	16' - 20'	2	2009 GPS TCRD	
	Casa Del Sol Road	A182	E Martinez, proceed S, E Martinez, proceed N	Deadend	3.543	16' - 20'	2	2009 GPS TCRD	

Total: 65.830

Total: 292.117

Chip Seal Mileage	Route Name	Route #	Beginning Termini	Ending Termini	Mileage Length of Maintained (gravel) Section	Roadway Width (In Feet)	Type of Roadway Surface	Update Descriptions 2009	Mileage Breakdown Chipseal/Gravel (per Roadway)
	Chupadero Road	B001	SW Corner of County, proceed S	Deadend	5.600	16' - 20'	2	2006 GPS TCRD	
	Martyr Road	B004	Junction US HWY60, proceed S	Deadend	1.400	16' - 20'	2	2006 GPS TCRD	
	Abo Ruins Road	B005	JJunction US HWY60, proceed N	Deadend	1.700	16' - 20'	2	2006 GPS TCRD	
	Camino De Aragon Road	B006	US HWY60, proceed N/W/N	Deadend	2.400	16' - 20'	2	2006 GPS TCRD & TCRD	
	Caster Ranch Road	B007	Junction HWY55, proceed S	Deadend	3.000	16' - 20'	2	2006 GPS TCRD	
	Dry Lake Road	B008	Junction HWY55, proceed W	County Road B007	2.000	16' - 20'	2	2006 GPS TCRD	
	Robinson Ranch Road	B010	Junction HWY55, proceed W	Deadend	1.960	16' - 20'	2	2006 GPS TCRD	
	Yankee Road E	B011 E	Junction HWY55, proceed E	Deadend	1.510	16' - 20'	2	2004 GPS TCRD	
	Bronco Road	B012	Junction HWY55, proceed E	Deadend	2.000	16' - 20'	2	2004 GPS TCRD	
	Dead End Road	B015	Junction HWY55, proceed S	Deadend	1.150	16' - 20'	2	2006 GPS TCRD	
	Beginning Road (Alabaster)	B016	Junction HWY55, proceed S	Deadend	2.179	16' - 20'	2	2009 GPS TCRD	
	Golf Course Road	B017	Junction US HWY60, proceed W	County Road B018	2.050	16' - 20'	2	2006 GPS TCRD	

Chip Seal Mileage	Route Name	Route #	Beginning Termini	Ending Termini	Mileage Length of Maintained (gravel) Section	Roadway Width (In Feet)	Type of Roadway Surface	Update Descriptions 2009	Milage Breakdown Chipseal/Gravel (per Roadway)
	Onyx Drive	B018	Junction B017, proceed N	Deadend	0.530	16' - 20'	2	2006 GPS TCRD	
	Rocking RL Road	B019	US HWY60, proceed N	County Road B054	6.500	16' - 20'	2	2009 GPS TCRD	
	Red Bluff Road	B021	Mountainair City Limits, proceed W/S/W/N/W	County Road B019	5.850	16' - 20'	1 & 2	2006 GPS TCRD	Chipseal 1.53 miles- 05/20/2003, Gravel 5.85 miles, Chipseal 1.53 miles- 08/2012
	Clifford Trail W	B022	Mountainair N, NM55 1.07miles, proceed W	County Road B019	4.000	16' - 20'	2	2006 GPS TCRD	Gravel 4.0 miles- 11/21/2011
	Clifford Trail E	B023	Mountainair N, NM55 1.07miles, proceed E/S	Deadend	1.520	16' - 20'	2	2006 GPS TCRD	
	Trapezoid Lane E	B024 E	Junction B024, proceed E	US 60	0.751	16' - 20'	2	2009 GPS TCRD	
	Spur Road	B024	Trapazod Road, proceed N	County Road B048	3.390	16' - 20'	2	2006 GPS TCRD	
	Riley Road N, Zap Road E/W	B025	Junction B024, proceed E/N/E/S	County Road B048	4.960	16' - 20'	2	2004 GPS TCRD- Beginning / Ending Termini	
1.600	Beal St								
	Outskirts Road	B026	Junction US HWY60, proceed E	County Road B027	2.350	16' - 20'	2	2006 GPS TCRD	
	Microwave Drive	B027	Junction US HWY60, proceed S	County Road B028	2.000	16' - 20'	2	2006 GPS TCRD	

Chip Seal Mileage	Route Name	Route #	Beginning Termini	Ending Termini	Mileage Length of Maintained (gravel) Section	Roadway Width (In Feet)	Type of Roadway Surface	Update Descriptions 2009	Mileage Breakdown Chipseal/Gravel (per Roadway)
	Flattop Road E/W	B028	Junction B027 and NM14, proceed E/S	County B031	1.000	16' - 20'	2	2006 GPS TCRD	
	Roundtop Road N/S	B028 N	Junction B028, proceed N	Deadend	16.200	16' - 20'	2	2009 GPS TCRD	
	Liberty Valley Road	B029	Junction Hwy55, proceed E	County Road B028 & B030	3.050	16' - 20'	2	2006 GPS TCRD	
	Liberty Valley Road	B030	Junction B029 and B028, proceed E	Deadend	1.810	16' - 20'	2	2006 GPS TCRD	
	Mounument Road	B031	From junction B028, proceed E/S	Deadend	5.000	16' - 20'	2	2006 GPS TCRD	
	Baca Verde Road	B032	Junction B031, proceed SE	Deadend	1.120	16' - 20'	2	2006 GPS TCRD	
	Snakeweed Road	B034	From junction B031, proceed N	Deadend	0.450	16' - 20'	2	2006 GPS TCRD	
	Taul Road	B035	Junction B028, proceed E	Deadend	4.050	16' - 20'	2	2006 GPS TCRD	
	Wyatt Lane	B036	Juntion B044, proceed S	County Road B035	3.000	16' - 20'	2	2006 GPS TCRD	
	Dairy Road	B037	Junction HWY42, proceed W/S/W/S/W/S	County Road B044	9.610	16' - 20'	2	2006 GPS TCRD	
	Farm Road	B038	Junction US HWY60, proceed S	County Road B037	0.560	16' - 20'	2	2009 GPS TCRD	

Chip Seal Mileage	Route Name	Route #	Beginning Termini	Ending Termini	Mileage Length of Maintained (gravel) Section	Roadway Width (In Feet)	Type of Roadway Surface	Update Descriptions 2009	Mileage Breakdown Chipseal/Gravel (per Roadway)
	Autry Ranch Road	B039	Junction US HWY60, proceed N	County Road B095	2.640	16' - 20'	2	2006 GPS TCRD	
	Road Runner Trail	B041	Junction US HWY60, proceed NW	County Road B019	1.950	16' - 20'	2	2006 GPS TCRD	
	Corliss Road E	B044 E	Junction B037, proceed E	Deadend	0.600	16' - 20'	2	2006 GPS TCRD	
	Neely Road	B044 W	Junction B037 proceed W	B028	1.000	16' - 20'	2	2009 GPS TCRD	
	Kenshaw Road	B044	B044 & B037, proceed S/E/SE	Deadend	5.280	16' - 20'	2	2006 GPS TCRD	
	Curandera Road	B046	Junction US HWY60, proceed N	County Road B048	2.600	16' - 20'	2	2006 GPS TCRD	
	Medicine Run Road	B047	Junction US HWY60, proceed N	County Road B095	3.950	16' - 20'	2	2006 GPS TCRD	
	Gravel Pit Road E	B048	Mountainair N, NM55 3.07 miles, proceed E	County Road B047	4.700	16' - 20'	2	2006 GPS TCRD	
	Gravel Pit Road W	B049	Mountainair N, NM55 3.07 miles, proceed W	County Road B050	2.350	16' - 20'	2	2006 GPS TCRD	
	Mailman Run Road	B050	Junction Hwy 55, S	County Road B051	4.000	16' - 20'	2	2006 GPS TCRD	Gravel 3.0 miles- 01/2012
	Holland Road	B051	Mountainair N on NM55 1.07 miles, proceed W	Deadend	2.200	16' - 20'	2	2006 GPS TCRD	

Chip Seal Milage	Route Name	Route #	Beginning Termini	Ending Termini	Milage Length of Maintained (gravel) Section	Roadway Width (In Feet)	Type of Roadway Surface	Update Descriptions 2009	Milage Breakdown Chipseal/Gravel (per Roadway)
	Rachel Road S, Ranger Station E	B051 S	Junction B051, proceed S/E	City Limits County Road B054	1.291	16' - 20'	2	GPS NMSHTD & TCRD	Gravel 1.0 miles- 11/2011
	Shooter Road	B052	Junction B022, proceed N	County Road B054	1.000	16' - 20'	2	2006 GPS TCRD	Gravel 2.0 miles 12/14/2011- **3 miles remain**
	Fawn Road	B054	Junction B050, proceed W	County Road B058	4.870	16' - 20'	2	2006 GPS TCRD	
	Kayser Mill Road	B054 S	Junction B054, proceed S	Deadend	0.320	16' - 20'	2	2006 GPS TCRD	
	Kelly Road	B055	Junction B054 proceed N	Deadend	0.930	16' - 20'	2	2006 GPS TCRD	
	Eastview Road	B057 N	Junction B054 proceed N	County Road B076	2.253	16' - 20'	2	2009 GPS TCRD	
	Game Road	B058	Junction B054, proceed N	Deadend	1.620	16' - 20'	2	2006 GPS TCRD	FY 2004, 2005 Gravel 1.7 mile, B058 Game Road
0.150	Arroy Colorado Road	B063	Junction HWY131, proceed S/E	County Road B064	1.560	16' - 20'	2	2009 GPS TCRD	
0.220	La Cieniga Road	B064	Junction HWY14, proceed S/E	Hwy 14	4.070	16' - 20'	1 & 2	2006 GPS TCRD	Chipseal .15 miles- 2003, 2004, Gravel 4.346 miles- 2003, 2004
	El Camposanto Road	B065	Junction State HWY55, Capia Peak Road proceed W	Deadend	0.320	16' - 20'	1 & 2	2006 GPS TCRD	Chipseal .22 miles 2003, 2004, Gravel .13 miles- 2003, 2004

Chip Seal Milage	Route Name	Route #	Beginning Termini	Ending Termini	Milage Length of Maintained (gravel) Section	Roadway Width (In Feet)	Type of Roadway Surface	Update Descriptions 2009	Milage Breakdown Chipseal/Gravel (per Roadway)
0.450	Heisler Road	B066	Junction B067, proceed NE	Deadend	0.330	16' - 20'	2	2006 GPS TCRD	
	Bartolo Road, Capia Peak Road	B067	Junction HWY14, proceed NW	Capia Peak Forest Rd	2.060	16' - 20'	1 & 2	2006 GPS TCRD	Chipseal Bartolo .45miles, Gravel Capia Peak 1.95 miles
	Alamistos Road	B068	Junction B069 proceed NE	Deadend	0.770	16' - 20'	2	GPS NMSHTD & TCRD	
	El Gato Road SE, La Entrada Road S	B069	Junction B070, proceed W/S	Hwy 14	3.050	16' - 20'	2	GPS NMSHTD & TCRD	
	El Gato Road S, Camino Viejo Road NE	B070	Junction HWY14, proceed (Loop)	Hwy 14	0.650	16' - 20'	2	2006 GPS TCRD	
	El Cerrito Road	B071	Junction B069 proceed N	Deadend	2.340	16' - 20'	2	2006 GPS TCRD	
	El Gato Road	B073	Junction B069, B071, proceed S	Deadend	0.850	16' - 20'	2	2006 GPS TCRD	
	La Cieniga Road W	B074 W	Mountainair N on NM55, NM542 5.07miles, W 1.05 miles	Hwy 14	1.540	16' - 20'	2	2006 GPS TCRD	

Chip Seal Milage	Route Name	Route #	Beginning Termini	Ending Termini	Milage Length of Maintained (gravel) Section	Roadway Width (In Feet)	Type of Roadway Surface	Update Descriptions 2009	Milage Breakdown Chipseal/Gravel (per Roadway)
0.270	La Cieniga Road E	B074 E	Mountainair N on NM55 to NM542 5.07 miles, N 1.05 miles, proceed E	Deadend	0.660	16' - 20'	2	2009 GPS TCRD	Chipseal .27 miles- 05/23/2002, Gravel .70 miles
0.400	Punta De Agua Road	B075	Junction HWY55 proceed N	County Road B074	0.320	16' - 20'	1 & 2	2006 GPS TCRD	Chipseal 1.113 miles- 06/2009
1.100	Manzano Quari Road	B076	Junction HWY55, proceed W/S	Deadend	0.000	16' - 20'	1	July 2004 GPS TCRD	Gravel .27 miles- 06/2009
	1st N Ruina, 2nd N Capulina Road	B076 N	Junction B076, proceed NW	Deadend	1.700	16' - 20'	2	2006 GPS TCRD	Gravel 1.75 miles- 02/21/2007, 02/22/2007
	El Vasudero Road	B077	A001 proceed S	CR B074	3.990	16' - 20'	2	July 2004 GPS TCRD	
	El Vasudero Road N	B077 N	Torreon S on NM55 4.34 miles, E (A001) 2.53 miles proceed N	CR A005	0.990	16' - 20'	2	July 2004 GPS TCRD	
	Curru Coo Coo Road	B078	Junction B077, proceed E	Deadend	7.360	16' - 20'	2	2006 GPS TCRD	
	Gran Quivera Road	B079	Junction C005, proceed W	County Road B080	5.310	16' - 20'	2	2006 GPS TCRD	
	Gran Quivera Road	B080	Junction B079, proceed W	Deadend	5.970	16' - 20'	2	2006 GPS TCRD	
	Lucy Trail	B082	Junction HWY42, proceed S	County Road C010	4.000	16' - 20'	2	2006 GPS TCRD	

Chip Seal Mileage	Route Name	Route #	Beginning Termini	Ending Termini	Mileage Length of Maintained (Gravel) Section	Roadway Width (In Feet)	Type of Roadway Surface	Update Descriptions 2009	Milage Breakdown Chipseal/Gravel (per Roadway)
	Lucy Trail N/S	B083 N	Junction US HWY60, proceed S/E/S/E/S. (cattleguard to cattlegruard)	County Road C055	9.450	16' - 20'	2	2004 GPS TCRD	
	Lucy Trail	B083 S	Junction B083 N, C055, proceed SE	Hwy 42	4.000	16' - 20'	2	2004 GPS NMSHTD & TCRD	
	Berry Ranch Road E	B083 E	Junction N B083, proceed E (cattleguard)	Deadend	2.300	16' - 20'	2	2004 GPS NMSHTD & TCRD	
	Progresso Road	B088	Junction HWY42, proceed S/E/S/E	County Road B082	11.400	16' - 20'	2	GPS NMSHTD & TCRD	
	Cattle Drive	B089	Junction HWY42, proceed S/E	County Road B088	5.220	16' - 20'	2	GPS NMSHTD & TCRD	
	Mc Math Road	B092	Junction US60, proceed NW	Deadend	1.550	16' - 20'	2	2009 GPS TCRD	
	Three Sevens Ranch Road	B093	Junction HWY41, proceed E/S	US Hwy 60	5.190	16' - 20'	2	2006 GPS TCRD	
	Old Willard Road	B095	HWY542, proceed E/N/E	Hwy 41	9.750	16' - 20'	2	2004 GPS TCRD- Beginning / Ending Termini	
	Brent Road	B096	Mountainair N on NM55 5.07 miles, Junction NM542, proceed E	Deadend	0.500	16' - 20'	2	2009 GPS TCRD	

Chip Seal Milage	Route Name	Route #	Beginning Termini	Ending Termini	Milage Length of Maintained (gravel) Section	Roadway Width (In Feet)	Type of Roadway Surface	Update Descriptions 2009	Milage Breakdown Chipseal/Gravel (per Roadway)
	Soloman Road	B097	Estancia NM41 S 6.04 miles, W NM542 5.99 miles, proceed S	Hwy 542	4.000	16' - 20'	2	2004 GPS TCRD- Beginning / Ending Termini	FY 2004, 2005 Gravel 2.0 miles, Junction HWY542, proceed S
	Lupe Road	B098	Mountainair N on NM55 5.07 miles, Junction NM542, N 2.15 miles, proceed E	Deadend	0.950	16' - 20'	2	2009 GPS TCRD	
	White Mesa Road	B099	Junction B100E, proceed S	Deadend	0.320	16' - 20'	2	2009 GPS TCRD	
	Canta Ranas Road	B100	Mountainair N on NM55 5.07 miles to NM542, N 3.15 miles, proceed W	NM542	2.000	16' - 20'	2	2004 GPS TCRD- Beginning / Ending Termini	Gravel 1.99 miles- 11/06/2006, 11/09/2006, 11/13/2006, 11/15/2006
	Canta Ranas Road E	B100 E	Mountainair N on NM55 5.0 miles to NM542, N 3.15 miles, proceed E	County Road B097	2.980	16' - 20'	2	2004 GPS TCRD- Beginning / Ending Termini	
	Wild Turkey Road	B101	Junction B100, proceed S	County Road B074	1.930	16' - 20'	2	2004 GPS TCRD- Beginning / Ending Termini	
	Watson Road	B104	Estancia NM41 S 6.04 miles, W NM542 4.99 miles, proceed S	County Road B107	1.000	16' - 20'	2	2004 GPS TCRD- Beginning / Ending Termini	

Chip Seal Milage	Route Name	Route #	Beginning Termini	Ending Termini	Milage Length of Maintained (gravel) Section	Roadway Width (In Feet)	Type of Roadway Surface	Update Descriptions 2009	Milage Breakdown Chipseal/Gravel (per Roadway)
	Spangler Road	B105	Junction Hwy 542, proceed S	County Road B107	0.990	16' - 20'	2004 GPS TCRD- Beginning / Ending Termini		
	Akin Farm Road	B106	Estancia S NM41 6.04 miles, W NM542 3.99 miles, proceed S	County Road B107	0.994	16' - 20'	2004 GPS TCRD- Beginning / Ending Termini		
	Grey Hawk W	B107 W	Junction HWV41, proceed W	County Road B097	7.380	16' - 20'	July 2004 GPS 2 TCRD		
	Grey Hawk E	B107 E	Estancia NM41 S 7.07 miles, proceed E	Deadend	1.050	16' - 20'	July 2004 GPS 2 TCRD		
	La Trencerita Road S	B108 S	Estancia NM41 S 6.04 miles, W NM542 2.98 miles, proceed S	Deadend	2.000	16' - 20'	2 2009 GPS TCRD		
	Geronimo Road	B108	Estancia NM41 S 6.04 miles, W NM542 2.98 miles, proceed S	Deadend	0.990	16' - 20'	2 2009 GPS TCRD		
	Mae Road	B109	Torreon S NM55 4.34 miles, proceed E .53, proceed N	Deadend	0.510	16' - 20'	July 2004 GPS 2 TCRD		
	Pound Ranch Road	B110	Junction HWV42, proceed SW	Deadend	1.474	16' - 20'	2 2009 GPS TCRD		

Total: 5.790

Total: 273.972

Chip Seal Milage	Route Name	Route #	Beginning Termini	Ending Termini	Milage Length of Maintained (gravel) Section	Roadway Width (In Feet)	Type of Roadway Surface	Update Descriptions 2009	Milage Breakdown Chipseal/Gravel (per Roadway)
	Lackey Road	C001	Junction C003, proceed S	County Line	2.800	16' - 20'	2 TCRD	GPS NMSHTD & TCRD	
	Cougar Mountain Road	C002	proceed S	Deadend	1.500	16' - 20'	2 TCRD	GPS NMSHTD & TCRD	
	Gran Quivera Road	C003	Junction Hwy 42, proceed W	County Road B079, C005	8.170	16' - 20'	2 TCRD	GPS NMSHTD & TCRD	
	Rojo Road	C005	Junction C010, proceed S	County Road B079, C003	5.030	16' - 20'	2	2006 GPS TCRD	
	Pardo Road	C006	Junction HWY42, proceed S	County Road C003	5.250	16' - 20'	2	2006 GPS TCRD	
	Pardo Road N	C006 N	Junction HWY42, proceed N	County Road C009	0.230	16' - 20'	2	2004 GPS Road Department	
	Nada Road	C008	Junction C006, proceed W	County Road C005	5.000	16' - 20'	2	2006 GPS TCRD	
	Rawhide Road	C009	Junction Hwy 42, proceed E	County Road C011	1.390	16' - 20'	2	2006 GPS TCRD	
	Rawhide Road	C010	Junction HWY42, proceed W	County Road B082	5.610	16' - 20'	2	2006 GPS TCRD	
	Pinos Wells Road	C011	Junction HWY42, proceed N/E/N/E/N	Deadend	8.570	16' - 20'	2	2009 GPS TCRD	
	Sharp Road	C012	Junction HWY54 go SE	Deadend	0.820	16' - 20'	2	2009 GPS TCRD	

Chip Seal Milage	Route Name	Route #	Beginning Termini	Ending Termini	Milage Length of Maintained (gravel) Section	Roadway Width (In Feet)	Type of Roadway Surface	Update Descriptions 2009	Milage Breakdown Chipseal/Gravel (per Roadway)
	Torrance Road	C013	Junction HWY54, proceed E (cattleguard)	HWY42 County Road C011	8.600	16' - 20'		2004 GPS NMSHTD & TCRD	
	Double Hump Road	C014	Junction HWY54, proceed W		12.500	16' - 20'		GPS NMSHTD & 2 TCRD	
	Robinson Ranch Road	C015	Junction HWY54, proceed N	Deadend	2.150	16' - 20'		2 2009 GPS TCRD	
	Cougar Mountain Road	C018			0.980				
	University Road	C020	Junction HWY54, proceed E	Deadend	7.560	16' - 20'		GPS NMSHTD & 2 TCRD	
	Camellion Road	C021	Junction C020, proceed N	Deadend	1.000	16' - 20'		2 2009 GPS TCRD	
	Holloman Road	C022	Junction HWY54, proceed S	County Road C020	4.710	16' - 20'		GPS NMSHTD & 2 TCRD	
	Gated Road	C026	Junction HWY54, proceed SE	County Road C022	2.800	16' - 20'		2 2009 GPS TCRD	
	Open Range Road	C027	Junction C029, proceed SW	Deadend	1.131	16' - 20'		2 2009 GPS TCRD	
	Canero Road	C028	Junction HWY3, proceed E	US HWY60	10.500	16' - 20'		GPS NMSHTD & 2 TCRD	
	Negra Trail	C029	Junction US HWY60, proceed S/W/S/W/S/W (cattleguard)	County Road C016	4.490	16' - 20'		2004 GPS NMSHTD & TCRD	
	Big Buck Road	C030	Junction C029, proceed SW	Deadend	2.400	16' - 20'		GPS NMSHTD & 2 TCRD	

	Sollito Road	C032	Junction US HWY60, proceed N/E	HWY285	2.000	16' - 20'	2	2009 GPS TCRD	
	Perez Road	C033	Junction US HWY285 proceed E (cattleguard to cattleguard)	HWY3	2.280	16' - 20'	2	2004 GPS NMSHTD & TCRD	Gravel 2.4 miles- 06/2009
Chip Seal Milage	Route Name	Route #	Beginning Termini	Ending Termini	Milage Length of Maintained (gravel) Section	Roadway Width (In Feet)	Type of Roadway Surface	Update Descriptions 2009	Milage Breakdown Chipseal/Gravel (per Roadway)
	Berlier Ranch Road	C035	Junction US HWY60, proceed NE	County Line	10.400	16' - 20'	2	GPS NMSHTD & TCRD	
	Ramadero Road	C036	Junction US HWY60, proceed N (cattleguard to cattleguard)	County Road C048	15.500	16' - 20'	2	2004 GPS NMSHTD & TCRD	Gravel 2 miles- 06/2009
	McLaughlin Road	C037	Junction US HWY60, proceed S	Deadend	0.800	16' - 20'	2	2009 GPS TCRD	
	Eshleman Road	C038	Junction US HWY60, proceed S/W	Railroad Tracks	3.100	16' - 20'	2	GPS NMSHTD & TCRD	
	Beck Ranch Road	C042	NM 60 proceed N 3.0 miles	Deadend	3.000	16' - 20'	2	Deleted in error/added back in 03/01/05	
	Harvey Ranch Road	C043	Junction US HWY60, proceed N	Deadend	0.900	16' - 20'	2	2009 GPS TCRD	
	Harral Ranch Road	C044	Junction US HWY285, proceed W/S	Deadend	3.000	16' - 20'	2	2009 GPS TCRD	

Chip Seal Milage	Route Name	Route #	Beginning Termini	Ending Termini	Milage Length of Maintained (gravel) Section	Roadway Width (In Feet)	Type of Roadway Surface	Update Descriptions 2009	Milage Breakdown Chipseal/Gravel (per Roadway)
	Bigbee Ranch Road	C045 N	Junction US HWY285, proceed E/N	Deadend	0.100	16' - 20'		2004 GPS Road Department	
	Bigbee Ranch Road	C045E	Junction C045N, proceed E (from cattleguard)	Deadend	5.100	16'-20'		2004 GPS Road Department	
	Pintada Road	C046	Junction HWY3, proceed E	Deadend	2.600	16' - 20'		GPS NMSHTD & TCRD	
	Milpa Road	C048	Junction HWY3, proceed E/NE (to cattleguard)	Deadend	8.000	16' - 20'		2004 GPS NMSHTD & TCRD	
	Papalote Road	C049	Junction C036, proceed E	Deadend	1.000	16' - 20'		2 2009 GPS TCRD	
	Encinosa Road	C053	Junction I-40, proceed N	County Line	4.400	16' - 20'		2 2009 GPS TCRD	
	Mckenzie Road	C054	Junction C053, proceed W	Deadend	0.600	16' - 20'		2 2009 GPS TCRD	
	Austin Ranch Road	C055	Junction B083 N/S, proceed E (to gate)	Deadend	1.700	16' - 20'		2004 GPS NMSHTD & TCRD	
	Whispering Pines Road	C057	Junction W A128, proceed E	Deadend	1.100	16' - 20'		GPS NMSHTD & TCRD	
	Ansley Ranch Road	C059	Junction I-40, proceed S/E/S	Deadend	6.450	16' - 20'		2 2009 GPS TCRD	
	Wagon Wheel Road	C060	Junction I-40, proceed N/E	Deadend	0.600	16' - 20'		2 2009 GPS TCRD	

Total: 1.000

Total: 175.821

Roadways Names

Streets in unincorporated

Abo

	Barranca Road	Junction HWY513, proceed N	Deadend	0.215	16' - 20'	2	2009 GPS TCRD	
	San Lorenzo Road	Junction HWY513, proceed SE	Deadend	0.450	16' - 20'	2	2006 GPS TCRD	
				Total Miles	0.665			

Streets in Unincorporated

Cedervale

	Broadway Street	Junction HWY42, proceed NE in a circular motion	Hwy 42	0.100	16' - 20'	2	2004 GPS TCRD	
	Main Street	Junction C006, proceed S	Second Street	0.200	16' - 20'	2	2004 GPS TCRD	
	Second Street	Junction C006, proceed NE	Hwy 42	0.200	16' - 20'	2	2004 GPS TCRD	
	Third Street	Junction C006, proceed NE	Hwy 42	0.200	16' - 20'	2	2004 GPS TCRD	
				Total Miles	0.700			

	0.170	Camino de Lesperance	Junction HWY55, proceed E	Maintenance Ending	0.000	16' - 20'	1	2004 GPS TCRD- Beginning / Ending Termini	Chipseal .17 miles- 08/09/2006, 08/10/2006
	0.220	Mendez Road	Junction HWY55, proceed NW	Cementary	0.000	16' - 20'	1	2004 GPS TCRD	Chipseal .22 miles- 08/09/2006, 08/10/2006
	0.190	Ramon Road	Junction El Dixon Road, proceed S Junction HWY55, proceed E	Maintenance Ending	0.000	16' - 20'	1	2004 GPS TCRD- Beginning / Ending Termini	Chipseal .19 miles- 08/09/2006, 08/10/2006
	0.100	Tapia Road	Junction HWY55, proceed E	Deadend	0.000	16' - 20'	1	2009 GPS TCRD	Chipseal .1 miles- 10/14/2004
		Tecolote Loop	Junction HWY55, proceed W/S/E	Hwy 55	1.000	16' - 20'	2	2009 GPS TCRD	Road was added
		Lakewood Drive	Junction HWY55, proceed S/E	Deadend	0.540	16' - 20'	2	2011 GPS TCRD	06/2011 Gravel maintenance .5 miles
		Rosewood Drive	Junction HWY55, proceed S/E/S	La Mantosa Rd	2.150	16' - 20'	2	2011 GPS TCRD	Road was added 06/2011 Gravel maintenance 2.0 miles
		Oakwood Loop	Junction HWY55, proceed E on La Mantosa, then N,entire loop	La Mantosa Rd	1.370	16' - 20'	2	2011 GPS TCRD	Road was added 06/2011 Gravel maintenance 1.5 miles
Total Miles					5.160				

**Streets in Unincorporated
Torreon**

	0.150	Boomer Road	Junction HWY55, proceed W	Morris Road	0.000	16' - 20'	1	2004 GPS TCRD	Chipseal .15 mi (06/09/04)
--	-------	-------------	---------------------------	-------------	-------	-----------	---	---------------	----------------------------

	0.120	Chuco Loop		Junction Ojo Road, proceed N (Not the entire loop)	Deadend	0.000	16' - 20'	1	2004 GPS TCRD	Chipseal .12 mi (06/09/04)
	0.300	Church Road		Junctin HWV55, proceed W/N	Rocky St	0.000	16' - 20'	1	2004 GPS TCRD	Chipseal .3 mi (06/09/04)
	0.120	Cibola Road		Junction HWV55, proceed N	Church Rd	0.000	16' - 20'	1	2004 GPS TCRD	Chipseal .12 mi (06/09/04), 2013
	0.100	Coach Road		Junction A014, proceed N	Deadend	0.000	16' - 20'	1	2004 GPS TCRD	Chipseal .1 mi (06/09/04)
	0.330	Coaster Road		Junction HWV55, proceed E/N	E A011	0.000	16' - 20'	1	2004 GPS TCRD	Chipseal .33 (06/09/04)
	0.100	El Torreón Road		Junction Rocky St, proceed N	Deadend	0.000	16' - 20'	1	2004 GPS TCRD	Chipseal .1 mi (06/09/04)
	0.220	Jockey Road		Junction Coaster Road, proceed W/N	E A011	0.000	16' - 20'	1	2004 GPS TCRD	Chipseal .22 mi (06/09/04)
	0.120	Morris Road		Junction A011 proceed S	Deadend	0.000	16' - 20'	1	2004 GPS TCRD	Chipseal .12 mi (06/09/04)
	0.200	Ojo Road		Junction HWV55, proceed W	Chunco W end of Loop	0.000	16' - 20'	1	2004 GPS TCRD	Chipseal .2 (06/09/04)
	0.150	Rocky Street		Junction HWV55, proceed W	Deadend	0.000	16' - 20'	1	2004 GPS TCRD	Chipseal .15 (06/09/04)
Total Miles						0.000				

Roads in Bella Vista

Subdivision

Bluebird Court	Junction Windmill Road, proceed S	Deadend	0.090	16' - 20'	2	2009 GPS TCRD
	Junction Windmill Road, proceed in circular motion around Bluebird Ct.	County Line	0.482	16' - 20'	2	2009 GPS TCRD
Horseshoe Bend	Junction Windmill Road, proceed S	County Road A102	0.184	16' - 20'	2	2009 GPS TCRD
Juniper Hills Road	Junction A102, proceed W	Deadend	0.496	16' - 20'	2	2009 GPS TCRD
	Junction Windmill Road, proceed S	Deadend	0.420	16' - 20'	2	2009 GPS TCRD
Meadow View Road						
		Total Miles	1.672			

Roads in Broadmoore

Subdivision

Broadmoor Road	Chavez Road, proceed N and (Loop)	Broadmoore	1.150	16' - 20'	2	2009 GPS TCRD
		Total Miles	1.150			

Roads in Buffalo Subdivision

Buffalo Trail	Junction A093 (West Side) proceed N	Deadend	0.119	16' - 20'	2	2009 GPS TCRD	
Bison Circle	Junction A093 (West Side) proceed N Junction A093 (North End)	Deadend	0.119	16' - 20'	2	2009 GPS TCRD	
Oxen Lane	proceed W	Deadend	0.106	16' - 20'	2	2009 GPS TCRD	
			Total Miles			0.344	

Road in Coyote Run Subdivision

Coyote Loop	A093, proceed E (loop)	Deadend	0.730	16' - 20'	2	2009 GPS TCRD	
			Total Miles			0.730	

Roads in Echo Ridge Subdivision

Alaska Court	Echo Ridge Road proceed W	Deadend	0.060	16' - 20'	2	2005 GPS TCRD	2006 Deleted in error-re-entered, Graveled 11/24/2010
Fairfield Place	Junction Echo Ridge Road, proceed E	Maine Ct & Louisiana Ct	0.330	16' - 20'	2	2005 GPS TCRD	Graveled 11/24/2010

Kentucky Court	Junction Fairfield Pl, proceed S	Deadend	0.060	16' - 20'	2	2005 GPS TCRD	Graveled 11/24/2010
Louisiana Court	Junction Fairfield Pl, proceed S	Deadend	0.800	16' - 20'	2	2005 GPS TCRD	Graveled 11/24/2010
Maine Court	proceed N Junction Fairfield Pl,	Deadend	0.140	16' - 20'	2	2005 GPS TCRD	Graveled 11/24/2010
Maryland Court	proceed N	Deadend	0.060	16' - 20'	2	2005 GPS TCRD	Graveled 11/24/2010 2006 Deleted in error-re- entered, Graveled 11/24/2010
Michigan Court	Echo Ridge Road proceed E Junction	Deadend	0.070	16' - 20'	2	2005 GPS TCRD	Graveled 11/24/2010
Nevada Court	Washington Loop, proceed E Junction	Deadend	0.020	16' - 20'	2	2005 GPS TCRD	Graveled 11/24/2010
New Hampshire Court	Washington Loop, proceed N Junction	Deadend	0.060	16' - 20'	2	2005 GPS TCRD	Graveled 11/24/2010 2006 Deleted in error-re- entered, Graveled 11/24/2010
New York Court	Washington Loop, proceed S Junction	Deadend	0.060	16' - 20'	2	2005 GPS TCRD	Graveled 11/24/2010
North Dakota Court	Washington Loop, proceed S Junction	Deadend	0.050	16' - 20'	2	2005 GPS TCRD	Graveled 11/24/2010
Ohio Court	Washington Loop, proceed N/E	Deadend	0.080	16' - 20'	2	2005 GPS TCRD	Graveled 11/24/2010
Washington Loop	Junction Echo Ridge Road, Proceed E/S	Deadend	0.060	16' - 20'	2	2005 GPS TCRD	Graveled 11/24/2010
			Total Miles	1.850			

Roads in El Rancho Grande Subdivision

Conjeo Avenue	Junction Clubhouse, proceed W	A076 S	1.410	16' - 20'	2	2006 GPS TCARD	
Berrendo Avenue	Junction Clubhouse, proceed W Junction HWY41, proceed N	A076 S Clubhouse	1.420	16' - 20'	2	2006 GPS TCARD	Chipseal 1.03 miles- 09/2011
1.000 Clubhouse Road	Junction Clubhouse, proceed W	A076 S	0.000	16' - 20'	1	2006 GPS TCARD	
Esperanza Avenue	Junction Clubhouse, proceed W	A076 S	1.000	16' - 20'	2	2006 GPS TCARD	
Golondrina Avenue	Junction Clubhouse, proceed W	A076 S	0.920	16' - 20'	2	2006 GPS TCARD	
Espejo Avenue	Junction Clubhouse, proceed W	A076 S	1.410	16' - 20'	2	2006 GPS TCARD	
Viajero Avenue	Junction Clubhouse, proceed W	A076 S	1.410	16' - 20'	2	2006 GPS TCARD	
Loma Del Sol Avenue	Junction Clubhouse, proceed W State HWY41, proceed W	A076 S A076 S	1.410	16' - 20'	2	2006 GPS TCARD	Caliche Gravel 1.0 miles 02/2014
0.100 Otero Road	A076, proceed S	Otero	1.480	16' - 20'	2	2006 GPS TCARD	
Avenida Del Sol	A076, proceed S	Otero	1.000	16' - 20'	2	2006 GPS TCARD	
Rio Vista Avenue	A076, proceed S	Otero	1.000	16' - 20'	2	2006 GPS TCARD	
Total Miles			12.460				

Roads in Holly Hills & Meadow Woods Subdivisions

Cactus Trail	Junction Skyline Dr, proceed N	Deadend	0.400	16' - 20'	2	Correction 2007 mileage .490 (previous mileage in error) Correction 2007 mileage .10 (previous mileage in error)	2007 GPS TCRD
0.150 Charlotte Court	Junction Paradise Meadow Loop, proceed E	Deadend	0.000	16' - 20'	1	Correction 2007 mileage .810 (previous mileage in error)	2007 GPS TCRD- Chipseal, FY2005-2006
Darla Road	Junction Leslie Ct proceed S	Deadend	0.040	16' - 20'	2	Correction 2007 mileage .176 (previous mileage in error)	2007 GPS TCRD
0.176 Horizon Trail	Junction Skyline Ln, proceed SE	Paradise Loop	0.000	16' - 20'	1	Correction 2007 mileage .50 (previous mileage in error)	2007 GPS TCRD- Chipseal, FY2005-2006
0.150 Leslie Court	Junction Paradise Meadow Loop, proceed SE	Deadend	0.000	16' - 20'	1	Correction 2007 mileage .105 (previous mileage in error)	2007 GPS TCRD- Chipseal, FY2005-2006
0.150 Lois Court	Junction Paradise Meadow Loop, proceed SE	Deadend	0.000	16' - 20'	1	Correction 2007 mileage .660 (previous mileage in error)	2007 GPS TCRD- Chipseal, FY2005-2006
0.100 Nancy Court	Junction Paradise Meadow Loop, proceed S	Deadend	0.000	16' - 20'	1	Correction 2007 mileage .660 (previous mileage in error)	2007 GPS TCRD- Chipseal, FY2005-2006

.1.25 Paradise Meadow Loop	Junction Skyline Ln proceed into Loop	Paradise Meadow Loop	0.000	16' - 20'	1	Correction 2007 mileage 1.90 (previous mileage in error) Correction 2007 mileage .143 (previous mileage in error) Correction 2007 mileage .143 (previous mileage in error) Correction 2007 mileage .143 (previous mileage in error)	2007 GPS TCRD- Chipseal, FY2005-2006
Pinon Trail	Junction Skyline Ln, proceed NE	Deadend	0.150	16' - 20'	2	Correction 2007 mileage .143 (previous mileage in error) Correction 2007 mileage .143 (previous mileage in error)	2007 GPS TCRD
Ranch Trail	Junction Skyline Ln, proceed S	Deadend	0.150	16' - 20'	2	Correction 2007 mileage .2.110 (previous mileage in error) Correction 2007 mileage .2.110 (previous mileage in error)	2007 GPS TCRD
1.300 Skyline Drive	Junction Old HWY66, proceed SW	Deadend	0.000	16' - 20'	1	Correction 2007 mileage .346 (previous mileage in error) Correction 2007 mileage .346 (previous mileage in error)	2007 GPS TCRD- Chipseal, FY2005-2006
Valley Trail	Junction Skyline Ln, proceed NW	Old Hwy 66	0.350	16' - 20'	2	Correction 2007 mileage .346 (previous mileage in error) Correction 2007 mileage .346 (previous mileage in error)	2007 GPS TCRD
Total Miles			1.090				

Roads In Punta De Agua

Sapato Canyon, nonchip **Punta** Demas, nonchip **Punta**	Demas proceed S B076 N proceed W	Deadend Deadend	0.340 1.000	16' - 20' 16' - 20'	2 2	2006 GPS TCRD 2006 GPS TCRD
Total Miles			1.340			

Roads in Manzano

	Pino Reales Road .03 miles, proceed N	Deadend	0.000	16' - 20'	1	2003-2004 GPS TCRD	Chipseal .03 miles-01/2006, Chipseal 2013
0.500	Community Road	Junction State HWY55 proceed W				2003-2004 GPS TCRD	Chipseal .62 miles-2013
0.620	Pino Reales Road	Junction Pino Reales Road, proceed SE	0.970	16' - 20'	1 & 2	TCRD	relift- Gravel .97miles
0.110	Silva Road	Junction State HWY131, proceed S	0.030	16' - 20'	1	2003-2004 GPS TCRD	FY 2003,2004Chipseal,2013
0.150	La Cieniga West Road	Junction State HWY131, proceed W	3.387	16' - 20'	1 & 2	2003-2004 GPS TCRD	FY 2003,2004 Chipseal,2013
0.110	Julian Road		0.020	16' - 20'	1	2003-2004 GPS TCRD	FY 2003,2004 Chipseal,2013
	Total Miles		4.407				

Roads in Melody Ranch Subdivision

0.150	Cisco Kid	Junction Tom Mix Dr proceed S	0.219	16' - 20'	2	2009 GPS TCRD	
0.150	John Wayne	Dr proceed S in a circular motion	0.240	16' - 20'	2	2009 GPS TCRD	
	Julie Place	Junction Wilson Loop, proceed N	0.095	16' - 20'	2	2009 GPS TCRD	
	Michelle Place	Junction Wilson Loop, proceed N	0.095	16' - 20'	2	2009 GPS TCRD	
0.500	Pony Express Road	Junction A105 proceed E	0.540	16' - 20'	2	2009 GPS TCRD	

0.400	Tom Mix	Junction A105 proceed E	Cisco Rd	0.510	16' - 20'	2	2009 GPS TCRD	
0.500	Will Rodgers	Junction A105 proceed E	E Will Rodgers Dr	0.470	16' - 20'	2	2009 GPS TCRD	
0.500	Cottonwood Rd	Junction A093, proceed W in circular motion	County Road A093	0.994	16' - 20'	2	2009 GPS TCRD	Graveled 11/2011-- Entire Loop .994 miles
				Total Miles	3.163			

Roads in Moriarty Estates

0.500	Consuelo Lane	Junction A087, proceed N	Deadend	0.740	16' - 20'	2	2008 GPS TCRD	Gravel .75 miles- 05/2009
0.800	Dana Lane	Junction A087, proceed N	Deadend	0.740	16' - 20'	2	2008 GPS TCRD	Gravel .78 miles - 05/2009
0.800	Teresa Lane	Junction A087, proceed N	Deadend	0.810	16' - 20'	2	2008 GPS TCRD	Gravel .79 miles- 05/2009
				Total Miles	2.290			

Roads in Moriarty Heights

Lariat Loop	Junction Stagecoach S, proceed W *Maintenance only at N end*	Deadend	0.390	16' - 20'	2	2009 GPS TCRD
Roper Lane	Lariat Drive, proceed N Junction Windward Dr, proceed NE Junction A160 Stagecoach S, proceed E	Deadend	0.210	16' - 20'	2	2009 GPS TCRD
Palomino Road	Junction A160 Stagecoach S, proceed E	Deadend	0.400	16' - 20'	2	2009 GPS TCRD
Reata Road	Junction Palomino Drive, proceed NE Junction Stagecoach N, proceed E	Yacca Ln	0.840	16' - 20'	2	2009 GPS TCRD
Rodeo Circle	Junction Stagecoach N, proceed E Stagecoach S, proceed E	Sunset Rd	0.890	16' - 20'	2	2009 GPS TCRD
Sombrero	Junction Sombrero Ave, proceed N (1/2 circle), Sunset Road NW.	E Martinez	1.220	16' - 20'	2	2009 GPS TCRD
Buggy Court	Junction Reata Road, proceed N	E Martinez	0.620	16' - 20'	2	2009 GPS TCRD
Sunset Road						
Valle Vista						

Windward Drive	Junction Stagecoach S, proceed E	1.100	16' - 20'	2	2009 GPS TCRD	
Yucca Lane	Junction Reata Road, proceed N	0.310	16' - 20'	2	2009 GPS TCRD	
		Total Miles				
		6.440				

Roads in Pajarito Subdivison

Pajarito	From junction A095, proceed S.	0.570	16' - 20'	2	2009 GPS TCRD	
		Total Miles				
		0.570				

Roads in Sunset Acres

0.450	Capitan Street	From junction N Glorietta, proceed SE.	Sangre De Cristo St	0.000	16' - 20'	1	2006 GPS TCRD	Chipsealed 11/2010
1.330	Glorieta Street	From junction W Abrahames Rd, proceed N/E	Glorietta E	0.000	16' - 20'	1	2009 GPS TCRD	Chipseal 1.33 mi (09/04/02), (01/06)
0.200	Jemez Street	From junction E Glorietta St, proceed SE.	Sangre de Cristo St	0.000	16' - 20'	1	2009 GPS TCRD	Chipsealed 11/2010
0.500	Manzano Street	From junction N Glorietta St, proceed SE.	Sangre de Cristo St	0.000	16' - 20'	1	2009 GPS TCRD	Chipsealed 11/2010
0.500	Sandia Street	From junction E Glorietta St, proceed SE.	Sangre de Cristo St	0.000	16' - 20'	1	2009 GPS TCRD	Chipsealed 11/2010

0.400	Sangre De Cristo Street	From junction Jemez, proceed SW.	Capitlan St.	0.000	16' - 20'	1	2009 GPS TCRD	Chipsealed 2010
Total Miles				0.000				

Roads in Sweetwater Hills Subdivision

2.500	Appaloosa Road	From junction E Abrahams Rd, proceed N From junction E Abrahams Rd, proceed N	Charlie Breacken-ridge	0.240	16' - 20'	1 & 2	2006 GPS TCRD	Chipseal 2.22 mi - Gravel .24 mi (07/27/01), (01/06)Chipseal 2.20 mi(9/07),relift 1.0 milie 10/2014
	Apache	From junction Galloway, proceed N	Deadend	0.401	16' - 20'	2	2009 GPS TCRD	
	Bay Road	From junction Galloway, proceed N	ends at Galloway	0.500	16' - 20'	2	2009 GPS TCRD	
	Belgian Avenue N	From junction Galloway, proceed N	Pegasus	0.500	16' - 20'	2	2009 GPS TCRD	
	Belgian Avenue S	From junction Galloway, proceed S	Pegasus	0.500	16' - 20'	2	2009 GPS TCRD	
	Bell Avenue	From junction Appoloosa, proceed W.	Deadend	0.500	16' - 20'	2	2009 GPS TCRD	
	Barrows Road	From junctin Abrahams Rd, proceed N.	Buckhorn	0.180	16' - 20'	2	2009 GPS TCRD	

Buckhorn Avenue E	From junction Appaloosa, proceed E	V Downs/ E Jenn	0.500	16' - 20'	2	2009 GPS TCRD
Buckhorn Avenue W	From junction Appaloosa, proceed W	ends at Downs	0.500	16' - 20'	2	2009 GPS TCRD
1.400 Charlie Breckenridge Avenue						
Burton Avenue W	From junction HWY 41, proceed E. From junction Appaloosa, proceed W.	Appaloosa	1.300	16' - 20'	2	2009 GPS TCRD
Burton Avenue E	From junction Appaloosa, proceed E.	Deadend	0.534	16' - 20'	2	2009 GPS TCRD
Cummings Avenue W	From junction Appaloosa, proceed W. From junction Shetland Rd, proceed W.	Downs	0.504	16' - 20'	2	2009 GPS TCRD
Cummings Avenue E/A118	From junction Appaloosa, proceed W.	Jenny	1.088	16' - 20'	2	2009 GPS TCRD
Diamond Avenue	From junction Buckhorn, proceed N.	Deadend	0.500	16' - 20'	2	2009 GPS TCRD
Downs Lane	From junction Shetland Rd, proceed W.	Jade	0.340	16' - 20'	2	2009 GPS TCRD
Galloway Road W	From junction Appaloosa, proceed W.	Deadend	0.500	16' - 20'	2	2009 GPS TCRD
Jade Avenue		Deadend	0.516	16' - 20'	2	2009 GPS TCRD

Jenny Lane	From junction Abrahams Rd, proceed N From junction Appaloosa, proceed	Parkerway	0.690	16' - 20'	2	2009 GPS TCRD
Pegasus	E From junction Pegasus, proceed	ends at Belgian	0.750	16' - 20'	2	2009 GPS TCRD
Roan N	N. From junction Abrahams Rd, proceed N From junctin Appaloosa Rd, proceed W.	Breckenridge	0.480	16' - 20'	2	2009 GPS TCRD
Shetland	From junction proceed N	ends at Galloway	2.000	16' - 20'	2	2009 GPS TCRD
Shire	From junction Appoloosa, proceed W & E.	Deadend	0.500	16' - 20'	2	2009 GPS TCRD
Sorrel	From junction Appoloosa, proceed W.	V Downs/ E Jenn	0.500	16' - 20'	2	2009 GPS TCRD
Sterling Avenue	From junction Appoloosa, proceed W.	Deadend	0.501	16' - 20'	2	2009 GPS TCRD
Steeldust Avenue	From junction Appoloosa, proceed W.	Deadend	0.500	16' - 20'	2	2009 GPS TCRD

Total

23.356

Total Miles

15.452

MISCELLANEOUS ROADWAYS

Absher Road *Added* Allen Drive-- Name Change - Do NOT do Andrew	Torreon S,NM55, proceed W Junction A072, NM41 S .5 miles, proceed W .4 miles	Deadend	1.000	16' - 20'	2	2013 GPS TCRD	08/2013-Road is maintained 1 time a year per request for 1 mile, road is at regular county maintenance **quarterly**
	Junction A057 and NM41 S .5 mile, proceed N .10 miles Junction A068, proceed N	Deadend	0.240	16' - 20'	2	2010 GPS TCRD	Removed in Error/Reintereed 2005
Amy Lane		Deadend	1.000	16' - 20'	2	2009 GPS TCRD	Road added to be maintained, Gravel .24 miles
Borroughs Road		Deadend	1.000	16' - 20'	2	2009 GPS TCRD	
Los Chavez Road	226 proceed, N to Frontage Road, E approx 1 mile	Deadend	2.170	16' - 20'	2	2006 Entered existing designated roadway	
Cassandra Court *Added*	Lexco proceed, S 4.5 miles, proceed W 1.00 mile Junction A093, proceed E	Deadend	1.000	16' - 20'	2	2010 GPS TCRD	Road added to be maintained, Gravel 1.00 miles
Chavez Road		Chavez Dr	2.100	16' - 20'	2	2010 GPS TCRD	

Chavez Drive	Junction Chavez Road, proceed S Junction A111, proceed N to A165, proceed N	County Road A095	0.995	16' - 20'	2	2010 GPS TCRD	Chipseal .18 miles-09/15/04, 01/06
0.250 Chisolm Trail N	proceed N	Deadend	0.000	16' - 20'	1	2006 GPS TCRD	Chipseal .19 miles-09/15/04, 01/06
0.200 Chisolm Trail S	A111, proceed N	A165	0.000	16' - 20'	1	2006 GPS TCRD	
0.520 Community Road	A099 aka Martinez, proceed W/S Junction HWY41, proceed W	A102 Monica County Road A109	0.000	16' - 20'	1	2006 Deleted in ****Error****Re-entered	2004, 2005 Chipseal .520 miles Chipseal .559 miles-08/07/02
0.500 Homestead			0.000	16' - 20'	1	2009 GPS TCRD	
Franklin Road	HWY41, proceed W	County Road A085	0.530	16' - 20'	2	2006 Entered existing designated roadway	
Gonzales	Junction State HWY217, proceed E Junction Bernalillo County Line, proceed E	Deadend	1.200	16' - 20'	2	**Missed Record GPS NMSHTD, TCRD	
Juan Thomas	Junction A093, proceed W .43 miles S, .3 miles back E .38 miles *1/2 circle* Junction Cobblestone Road E	Mooreman Rd A093 aka Lexco	0.630	16' - 20'	2	GPS NMSHTD, TCRD	
1.150 Little Cloud	proceed S and N ***missed on previous list***		0.000	16' - 20'	1	2005 GPS TCRD, Beginning/Ending Termini	Chipseal 1.12 miles-06/10/03
0.320 Longhorn Trail		Deadend both Sand N	0.000	16' - 20'	1	2006 GPS (Torrance County Rd Dept.)	Chipseal .32 miles-09/15/04, 01/06
0.550 Still water Dr							

Manzano Avenue	Junction A076 , Clubhouse Road, proceed N	County Road A147	1.260	16' - 20'	2	2009 GPS TCRD	
Ogaz Loop	Gonzales, Proceed S in a circular motion	Ogaz Loop	0.973	16' - 20'	2	2009 GPS TCRD	Road added to be maintained, Gravel .20 miles
Peace	Junction A076, NM41 S .5, proceed N .20 miles Junction Bernalillo & Torrance County Line, proceed E	Deadend CR A099/W Martinez	0.200	16' - 20'	2	2010 gps (tcrd)	Graveled .3 miles-
Ballenger Ranch Road (222)			6.000	16' - 20'	2	GPS NMSHTD, TCRD	12/13/06
Road 102 * Added*	Martinez turning R on Community, left on Turner Ridge, R on Mackanal, S on Rd 102 Junction, E Alan Ayers Road, proceed N.	Hummingbird County Rd A095	0.600	16' - 20'	2	2013 GPS TCRD	Took maintainance on 8/2013 Gravel .6 miles, 1 time a year per request
Salt Mission Trail (Old 41)			14.300	16' - 20'	2	2009 GPS TCRD 2005 GPS TCRD,	
0.470 Stillwater Drive	Junction A093, proceed W Junction E Abrahams, proceed N	Little Cloud	0.000	16' - 20'	1	Beginning/Ending Termini	Chipseal .47 miles- 06/11/03
Sundown Road		Deadend	0.401	16' - 20'	2	2009 GPS TCRD	

		Torreon on NM55 & CRA008, W to Sufi Road N	Deadend	0.420	16' - 20'	2	July 2004 GPS TCRD	
		A057, proceed N Junction E	Deadened	0.448	16' - 20'	2	2007 GPS TCRD, ReGPS 2009 TCRD	***Corrected 2007 designated/not listed***
		Abrahams, proceed N	Deadend	0.347	16' - 20'	2	2009 GPS TCRD	
		Junction Manzano Road Bernco, proceed N then in a loop	Manzano Rd Bernco	0.800	16' - 20'	2	2009 GPS TCRD	
		Junction A100/V-Hill Road, proceed in circular motion	County Road A100/V-Hill Rd	0.390	16' - 20'	2	2009 GPS TCRD	
		Junction A099, County line, proceed W	Houstein Hill	0.110	16' - 20'	2	2009 GPS TCRD	
Total	3.960		Total Miles	37.514				

99.936

- 1** Chipseal estimated miles maintained
- 2** Graveled estimated miles maintained

Total estimated miles maintained


Total Estimated Mileage on County Designated Roadways for Maintenance. (Gravel)

834.180

NOTE: Records in the 911 system has mileage on the full length of a roadway, NOT all roadways in its entire length are designated for maintenance. 911's mileage records are not the same as the numbering system of the map for county maintained roads.

NOTE: Torrance County began in January 2004 GPS on county maintained roadways, and project continues to date. Torrance County continues to update GPS of all maintained roads. (Each year change may occur both in chip seal and or pitrun roadway mileage readings).

NOTE: Any roads that have been deleted, have been removed.



*Agenda Item
No. 11-B*

TORRANCE COUNTY RESOLUTION# 2021-

Budget Increase

WHEREAS, the Torrance County Commission in regular session on Wednesday, March 24th, 2021, did propose to authorize Budget Increases in the FY 2020-2021 Budget, and

WHEREAS, Budget Increases require authorization from the Department of Finance and Administration, and

WHEREAS, we request authorization for the following Budget Increases: (See Schedule A)

NOW THEREFORE BE IT RESOLVED, we respectfully request approval for the attached Increases in the FY 2020-2021 budget from the Department of Finance and Administration.

DONE at Estancia, New Mexico
Torrance County this 24th day of
March 2021 .

Approved as to Form only:

Torrance County Board of Commissioners

John M. Butrick
County Attorney

Kevin McCall, District 1

Attest:


Ryan Schwebach, District 2

Yvonne Otero
Torrance County Clerk

LeRoy M. Candelaria, District 3

<u>Vote Record</u>	yes	no	abstain	absent
Kevin McCall	yes	no	abstain	absent
Ryan Schwebach	yes	no	abstain	absent
LeRoy M. Candelaria				

DFA Approval




Torrance County

Resolution 2021-


Increase

Schedule A

March 24, 2021



From			TO		
Department	Source	Line Item	Description	Line Item	Description & Amount
Dispatch	GRT	911 00	1501 Communications Tax/EIMS	911 80	2 617 CO-Equipment & Machinery \$ 60,000.00
Manager	GRT	401 00	1410 County GRT		
Operations	GRT	401 00	1410 County GRT	401 65	2 617 CO-Equipment & Machinery \$ 10,000.00
Manager	GRT	401 00	1410 County GRT	401 10	2 617 CO-Equipment & Machinery \$ 5,000.00
Manager	GRT	401 00	1410 County GRT	401 05	2 612 CO-Land & Land Improvements \$ 45,000.00
Assessor	GRT	401 00	1410 County GRT	401 40	2 225 Supplies-Computers \$ 3,000.00
Manager	GRT	401 00	1410 County GRT	401 05	2 218 Furn/Fixture/Equipment \$ 2,000.00
Fair	Animal Sale	412 00	1422 Animal Sale	412 53	2 249 Animal Sales \$ 55,000.00
Fair	Sale Add Ons	412 00	1423 Sale Add Ons	412 53	2 249 Animal Sales \$ 7,000.00
Domestic Violence	Grant	690 00	1370 DV Contract FY 21	690 84	2 219 Supplies-General \$ 7,500.00
TOTAL					\$ 228,500.00
					\$ 194,500.00



*Agenda Item
No. 12-A*



Torrance County Board of Commissioners

Meeting 3/24/2021

Item 12A

Department: Finance and
Attorney
Prepared By: John Butrick

Title: Motion to Approve Payment to Mark Allen

Action:

Motion to approve payment to Mark Allen for legal services rendered.

Summary:

Mark Allen is an attorney who previously worked under Dennis Wallin in Mr. Wallin's capacity as the previous County Attorney. In the course of this relationship, Mr. Allen provided professional legal services and represented Torrance County in a legal matter, which later became legal matters, involving Dennis May. The initial legal matter began in 2014 and extended to a second case in 2017 and then beyond Mr. Wallin's term as County Attorney, which ended in May 2019.

In early 2020, this legal matter again came to the forefront. At that time, the then- and current County Attorney, John Butrick, not having any prior involvement in these cases, and knowing that Mr. Allen had previously represented the County in these cases, asked Mr. Allen to continue his representation of the County, which Mr. Allen did. After the County received guilty verdicts in both of these cases, they were brought to sentencing hearings in March 2021, at which time Mr. Butrick again contacted Mr. Allen to represent the County. In both instances (in early 2020 and March 2021), Mr. Butrick contacted and inadvertently agreed to have Mr. Allen represent the County and promised Mr. Allen that the County would pay him directly without first going through all the necessary procurement and purchase order steps.

In both of these instances, Mr. Allen has represented the County and represented the County well. He has completed the work on his invoices and deserves to be paid.

As of the writing of this analysis, Mr. Allen has also provided his W-9 for 2021 so that he may be paid as a vendor of the County.

Significant Issues:

Financial:

\$809.10 for FY 2020

\$336.32 for FY 2021

Staff Recommendation:

Approval



INVOICE

Law Office of Mark W. Allen, LLC

Invoice #: 1005
Date: 10-13-2020
Due On: 10-28-2020

Wallin, Huss & Mendez
8205 Spain Road NE
Albuquerque, NM 87109

Services

Date	Atty	Description	Quantity	Rate	Total
01-10-20	MWA	Prepare for/attend bench trial	3.50	125.00	\$437.50
03-09-20	MWA	Prepare for/attend motion hearing	2.20	125.00	\$275.00
04-13-20	MWA	Attend telephonic status conference	0.30	125.00	\$37.50

Services Subtotal: \$750.00

Subtotal	\$750.00
Tax	\$59.10
Total	\$809.10
Payment	\$0.00
Balance Owng	\$809.10

Statement Account Summary

Previous Balance	New Charges	Payments Received	Total Amount Outstanding
\$0.00	+	\$809.10	= \$809.10

Trust Account Balance \$0.00

Operating Account Balance \$0.00

Total Client Balance \$809.10

Total Matter Balance \$809.10

Please make all amounts payable to: Law Office of Mark W. Allen, LLC



LAW OFFICE OF
MARK W. ALLEN, LLC

INVOICE

Law Office of Mark W. Allen, LLC
201 3rd Street NW Suite 500
Albuquerque, NM 87102

Invoice #: 1108
Date: 03-12-2021
Due On: 04-11-2021

Wallin, Huss & Mendez
8205 Spain Road NE
Albuquerque, NM 87109

Matter Number: Dennis May

Services

Date	Atty	Description	Quantity	Rate	Total
03-12-21	MWA	Prepare for/attend sentencing hearing	1.45	215.00	\$311.75

Services Subtotal: \$311.75

Subtotal	\$311.75
Tax	\$24.57
Total	\$336.32
Payment	\$0.00
Balance Owing	\$336.32

Statement Account Summary

Previous Balance	New Charges	Payments Received	Total Amount Outstanding
\$809.10	+	\$336.32	=
		\$0.00	\$1,145.42


Trust Account Balance \$0.00

Operating Account Balance \$0.00

Total Client Balance \$1,145.42

Total Matter Balance \$1,145.42

Please make all amounts payable to: Law Office of Mark W. Allen, LLC



*Agenda Item
No. 12-B*



Torrance County Grants Committee

Grant Review Summary

Department & Project Manager: Torrance County Sheriff's Dept. Stephanie Dunlap Date: 3/4/2021

Type of Grant: Reimbursable Match Other:

Table with grant details: Name of Grant (USDA Forest Patrol), Grant/Agreement Number (18-LE-11030300-008), Grantor (USDA, Forest Service Cibola National Forest and National Grasslands), Grant Term (01/01/2021-12/31/2022), Grant Funding (\$5,000.00), Administration Fee (N/A), Report Requirements (Quarterly Billing), Matching (N/A), Project Description, Legal Requirements, and Committee Concerns (Lost hikers or fires - overtime covered).

Recommend: [checked] Approve, Approve With Conditions, Do Not Approve

Grants Committee:

[Signature] Grant Manager

County Manager

[Signature] County Treasurer

[Signature] Chief Purchasing Officer

[Signature] Finance Director



MODIFICATION OF GRANT OR AGREEMENT	PAGE	OF PAGES
	1	9

1. U.S. FOREST SERVICE GRANT/AGREEMENT NUMBER: 18-LE-11030300-008	2. RECIPIENT/COOPERATOR GRANT or AGREEMENT NUMBER, IF ANY: N/A	3. MODIFICATION NUMBER: 004
4. NAME/ADDRESS OF U.S. FOREST SERVICE UNIT ADMINISTERING GRANT/AGREEMENT (unit name, street, city, state, and zip + 4): Capt. Dan Reed Northern NM Zone LE&I, Cibola National Forest and National Grasslands 2113 Osuna Road NE, Albuquerque, NM 87113	5. NAME/ADDRESS OF U.S. FOREST SERVICE UNIT ADMINISTERING PROJECT/ACTIVITY (unit name, street, city, state, and zip + 4): Capt. Dan Reed Northern NM Zone LE&I, Cibola National Forest and National Grasslands 2113 Osuna Road NE, Albuquerque, NM 87113	
6. NAME/ADDRESS OF RECIPIENT/COOPERATOR (street, city, state, and zip + 4, county): County of Torrance 205 S 9th St and Allen Estancia, NM 87016	7. RECIPIENT/COOPERATOR'S HHS SUB ACCOUNT NUMBER (For HHS payment use only):	

8. PURPOSE OF MODIFICATION

CHECK ALL THAT APPLY:	This modification is issued pursuant to the modification provision in the grant/agreement referenced in item no. 1, above.
<input checked="" type="checkbox"/>	CHANGE IN PERFORMANCE PERIOD: Update period of performance from annual to multi-year through December 31, 2022, at which time the agreement expires. Remove all references to "annual" in Agreement and Operating Plan accordingly.
<input checked="" type="checkbox"/>	CHANGE IN FUNDING: Add FY21 funding in the amount of \$5,000.00. See Exhibit A for allocation and use during the following performance period: January 1, 2021 to December 31, 2022.
<input checked="" type="checkbox"/>	ADMINISTRATIVE CHANGES: Change U.S. Forest Service Administrative Contact. See Box #9 (1).
<input checked="" type="checkbox"/>	OTHER (Specify type of modification): Update Cooperator entity information, See Box #9 (2)

Except as provided herein, all terms and conditions of the Grant/Agreement referenced in 1, above, remain unchanged and in full force and effect.

9. ADDITIONAL SPACE FOR DESCRIPTION OF MODIFICATION (add additional pages as needed):

1. Change U.S. Forest Service Administrative Contact from Karen Dyckes y Montano to:
Daniel Reed, Patrol Captain
2113 Osuna Road NE
Albuquerque, NM 87113
Telephone: (505) 346-3881
Email: daniel.reed@usda.gov

2. Change Cooperator from Torrance County Sheriff's Office to:
County of Torrance
205 S 9th St and Allen
Estancia, NM 87016

10. ATTACHED DOCUMENTATION (Check all that apply):

<input type="checkbox"/>	Revised Scope of Work
<input type="checkbox"/>	Revised Financial Plan
<input checked="" type="checkbox"/>	Other: Operating and Financial Plan (Exhibit A)

11. SIGNATURES

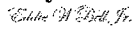
AUTHORIZED REPRESENTATIVE: BY SIGNATURE BELOW, THE SIGNING PARTIES CERTIFY THAT THEY ARE THE OFFICIAL REPRESENTATIVES OF THEIR RESPECTIVE PARTIES AND AUTHORIZED TO ACT IN THEIR RESPECTIVE AREAS FOR MATTERS RELATED TO THE ABOVE-REFERENCED GRANT/AGREEMENT.

11.A. COUNTY OF TORRANCE SIGNATURE	11.B. DATE SIGNED	11.C. U.S. FOREST SERVICE SIGNATURE	11.D. DATE SIGNED
------------------------------------	-------------------	-------------------------------------	-------------------



USDA Forest Service

OMB 0596-0217
FS-1500-19

(Signature of Signatory Official)		(Signature of Signatory Official)	
11.E. NAME (type or print): MARTIN RIVERA		11.F. NAME (type or print): JAMES ALFORD	
11.G. TITLE (type or print): Sheriff, County of Torrance		11.H. TITLE (type or print): Special Agent in Charge, Southwestern Region	
12. G&A REVIEW			
12.A. The authority and format of this modification have been reviewed and approved for signature by:  CGMS EDDIE BELL (Mod 004 18-LE-11030300-008) U.S. Forest Service Grants & Agreements Specialist			12.B. DATE SIGNED

EDDIE BELL
c=US, o=U.S. Government, ou=Department of Agriculture,
cn=EDDIE BELL, 0.9.2342.19200300.100.1.1=12001001757931
2021.03.01 16:12:31 -07'00'



Burden Statement

According to the Paperwork Reduction Act of 1995, an agency may not conduct or sponsor, and a person is not required to respond to a collection of information unless it displays a valid OMB control number. The valid OMB control number for this information collection is 0596-0217. The time required to complete this information collection is estimated to average 30 minutes per response, including the time for reviewing instructions, searching existing data sources, gathering and maintaining the data needed, and completing and reviewing the collection of information.

The U.S. Department of Agriculture (USDA) prohibits discrimination in all its programs and activities on the basis of race, color, national origin, age, disability, and where applicable, sex, marital status, familial status, parental status, religion, sexual orientation, genetic information, political beliefs, reprisal, or because all or part of an individual's income is derived from any public assistance. (Not all prohibited bases apply to all programs.) Persons with disabilities who require alternative means for communication of program information (Braille, large print, audiotape, etc.) should contact USDA's TARGET Center at 202-720-2600 (voice and TDD).

To file a complaint of discrimination, write USDA, Director, Office of Civil Rights, 1400 Independence Avenue, SW, Washington, DC 20250-9410 or call toll free (866) 632-9992 (voice). TDD users can contact USDA through local relay or the Federal relay at (800) 877-8339 (TDD) or (866) 377-8642 (relay voice). USDA is an equal opportunity provider and employer.



FS Agreement No. 18-LE-11030300-008
Cooperator Agreement No. _____

EXHIBIT A

**COOPERATIVE LAW ENFORCEMENT OPERATING PLAN & FINANCIAL PLAN
Between The
COUNTY OF TORRANCE
And the
USDA, FOREST SERVICE
CIBOLA NATIONAL FOREST AND NATIONAL GRASSLANDS**

OPERATING AND FINANCIAL PLAN

This Financial and Operating Plan (Operating Plan), is hereby made and entered into by and between the County of Torrance, hereinafter referred to as "Cooperator," and the USDA, Forest Service, Cibola National Forest and National Grasslands, hereinafter referred to as the "U.S. Forest Service," under the provisions of Cooperative Law Enforcement Agreement #18-LE-11030300-008 executed on March 9, 2018. This Operating Plan is made and agreed to as of the last date signed below and is for the estimated period beginning January 1, 2021 and ending December 31, 2022

I. GENERAL:

- A. The following individuals shall be the designated and alternate representative(s) of each party, so designated to make or receive requests for special enforcement activities.

Principal Cooperator Contacts:

Cooperator Program Contact	Cooperator Administrative Contact
Name: Martin Rivera, Sheriff Torrance County Sheriff's Office Address: 903 N. 5 th Street City, State, Zip: Estancia, NM 87016 Telephone: (505) 544-4900 FAX: (505) 274-7281 Email: mrivera@tcnm.us	Name: Stephanie Dunlap, Administrator Torrance County Sheriff's Office Address: 903 N. 5 th Street City, State, Zip: Estancia, NM 87016 Telephone: (505) 544-4900 FAX: (505) 274-7281 Email: sdunlap@tcnm.us

Principal U.S. Forest Service Contacts:

U.S. Forest Service Program Manager Contact	U.S. Forest Service Administrative Contact



Name: Daniel Reed, Patrol Captain Address: 2113 Osuna Road NE City, State, Zip: Albuquerque, NM 87113 Telephone: (505) 346-3881 FAX: (505) 346-3902 Email: daniel.reed@usda.gov	Name: Daniel Reed, Patrol Captain Address: 2113 Osuna Road NE City, State, Zip: Albuquerque, NM 87113 Telephone: (505) 346-3881 FAX: (505) 346-3902 Email: daniel.reed@usda.gov
--	--

- B. Reimbursement for all types of enforcement activities shall be at the following rates unless specifically stated otherwise:

\$0.32/mile patrolled

Wages at the prevailing rates* agreed to previously and approved for reimbursement by the U.S. Forest Service.

***The Cooperator shall submit written notice to the U.S. Forest Service for any change in rates stated above within 30 days of official change in rate(s).**

II. PATROL ACTIVITIES:

- A. Time schedules for patrols will be flexible to allow for emergencies, other priorities, and day-to-day needs of both the Cooperator and the U.S. Forest Service. Ample time will be spent in each area to make residents and visitors aware that law enforcement officers are in the vicinity.

1. Patrol on following U.S. Forest Service roads:

◆ Mountainair Ranger District

- Forest Road 55
- Forest Road 245
- Forest Road 253 to Red Canyon Campground
- Forest Road 422
- Forest Road 321
- Forest Road 275 from 422 to forest boundary
- Forest Road 142 to Pueblo Blanco
- Forest Road 458 to Pueblo Colorado Ruins
- Forest Road 167

2. Patrol in the following campgrounds, developed sites, or dispersed areas:

◆ Mountainair Ranger District

- Tajiue Campground
- Fourth of July Campground
- Bosque Trailhead
- New Canyon Campground
- Capilla Campground



Total reimbursement for this category shall not exceed the amount of: **\$5,000.00**.

III. SPECIAL ENFORCEMENT SITUATIONS:

- A. Special Enforcement Situations include but are not limited to: Fire Emergencies, Drug Enforcement, and certain Group Gatherings.
- B. Funds available for special enforcement situations vary greatly from year to year and must be specifically requested and approved prior to any reimbursement being authorized. Requests for funds should be made to the U.S. Forest Service designated representative listed in Item I-A of this Operating Plan. The designated representative will then notify **Error! Reference source not found.** whether funds will be authorized for reimbursement. If funds are authorized, the parties will then jointly prepare a revised Operating Plan.
 1. Drug Enforcement: This will be handled on a case by case basis. The request will normally come from the Patrol Captain; however, it may come from the Special Agent in Charge or their designated representative. Reimbursement shall be made at the rates specified in Section I-B. Deputies assigned to the incident will coordinate all of their activities with the designated officer in charge of the incident.
 2. Fire Emergency: During emergency fire suppression situations and upon request by the U.S. Forest Service pursuant to an incident resource order, the Cooperator agrees to provide special services beyond those provided under Section II-A, within the Cooperator's resource capabilities, for the enforcement of State and local laws related to the protection of persons and their property. The Cooperator will be compensated at the rate specified in Section I-B; the U.S. Forest Service will specify times and schedules. Upon concurrence of the local Patrol Captain or their designated representative, an official from the Incident Management Team managing the incident, Cooperator personnel assigned to an incident where meals are provided will be entitled to such meals.

When requested by the U.S. Forest Service, initial response to wildfires by the Cooperator will not be reimbursed for the first 24 hours of support. If during the first 24 hours of wildfire support, the Incident Commander and/or Patrol Captain requests continued support past the initial 24 hours, then a resource order will be requested and all time, including the initial response time, will be reimbursed. This 24 hour initial support time does not include travel time to and from the wildfire incident.

All requests to provide additional law enforcement support on National Forest System lands during extreme fire conditions will become effective and reimbursable only when the U.S. Forest Service specifically requests assistance through the Forest Dispatch or Expanded Dispatch Office, a



Resource Order Number is provided, and the County Dispatch Office is notified of the request. Initial attack responses without a Resource Order by the U.S. Forest Service are not reimbursable.

Upon request and concurrence by and between both Parties:

The Cooperator shall:

- a. Provide the U.S. Forest Service fully equipped Sheriff's Deputies who meet the standards of training as listed in the Cooperative Law Enforcement Agreement, Provisions II-B, including appropriate vehicle(s), in numbers requested by the U.S. Forest Service to provide law enforcement for fire severity or fire suppression situations. These duties are above and beyond the customary duties that are routinely provided by the Sheriff's Office and will be covered under Special Enforcement Situations. The Sheriff's Deputies will continue to work under the direction and supervision of the Sheriff's Office. The Sheriff's Deputies will coordinate their patrol activities with the U.S. Forest Service Patrol Captain, or their designee, while assigned to each specific fire severity or fire suppression patrol area, and coordinate their activities with the Incident Commander while assigned to each specific wildland fire severity or fire suppression situation. All Sheriff's Deputies assigned to a wildland fire severity or fire suppression situation are required to follow Check-in and Demobilization procedures.
- b. Assign Sheriff's Deputies requested by the U.S. Forest Service for fire severity or fire suppression situation patrols and law enforcement.
- c. Furnish itemized statement of expenditure to the U.S. Forest Service for the fire severity or fire suppression situation services requested by the U.S. Forest Service to the address below:

Daniel Reed, Patrol Captain
U.S. Forest Service, LEI
Northern New Mexico Zone
2113 Osuna Road NE
Albuquerque, NM 87113

The Patrol Captain will review and approve the invoice and forward the invoice and supporting documentation to Incident Finance for payment.

Billing requests will include the following information:

- Cooperator Name, address, phone number and Agency Financial Contact
- Invoice or Bill Number
- Resource Order Number(s)



- Appropriate Incident Number (State Code or U.S. Forest Service P-code and Override)
- Cooperative Law Enforcement Agreement Number
- Dates of the Incident covered by the billing
- Location and Jurisdictional Unit of the Incident
- Summary cost data for the amount being billed**

**Use incident-generated cost reports generated by the Agency to support the billing whenever possible. Summary cost data may include, but not limited to, a list of personnel expenses including base, overtime and travel and a listing by vendor name and amount spent for supplies and services procured.

The U.S. Forest Service shall:

- a. Relay requests to the Sheriff's Office to provide fully equipped Sheriff's Deputies, including vehicles, through the U.S. Forest Service Dispatch or Expanded Dispatch Office to the County Dispatch Office, including specific information on number of Sheriff's Deputies needed, tour, location, expected length of duty, authorization for overtime expenditures, and fire severity (S-code) or fire suppression (P-code) for billing. A Resource Order number must be issued by the U.S. Forest Service to support each request. The Resource Order number will be provided to the Sheriff's Office by the U.S. Forest Service Dispatcher.
 - b. Post each Sheriff's Deputy's time and vehicle mileage to a Fire Time Report (Optional Form 288) to provide documentation to support payment of each itemized statement of expenditures provided by the Sheriff's Office.
 - c. Reimburse the Sheriff's Office for requested fire severity or fire suppression special enforcement situation services that are provided and covered under this Section, at the prevailing rates as per Section I, Paragraph B, of the current Operating Plan.
3. Group Gatherings: This includes but is not limited to situations which are normally unanticipated, or which typically include very short notices, large group gatherings such as rock concerts, demonstrations, and organization rendezvous. Upon authorization by a U.S. Forest Service representative listed in Section I-A for requested services of this nature, reimbursement shall be made at the rates specified in Section I-B. Sheriff's Deputies assigned to this type of incident will normally coordinate their activities with the designated officer in charge of the incident.

This includes but is not limited to situations which are normally unanticipated, or which typically include very short notice, large group gatherings such as rock concerts, demonstrations, and organizational rendezvous.



IV. BILLING FREQUENCY:

See Cooperative Law Enforcement Agreement Provisions II-H and III-B for additional information.

- A. Billing frequency is as follows: QUARTERLY – Final Bill shall be submitted within 30 days of the close of the calendar year.
- B. The following is a breakdown of the total estimated costs associated with this Operating Plan.

Category	Estimated Costs	Not to Exceed by %
Patrol Activities	\$5,000.00	N/A
Special Enforcement Situations	\$0.00	N/A
Total	\$5,000.00	N/A


- C. Any remaining funding in this Operating Plan may be carried forward to the next calendar year and will be available to spend through the term of the Cooperative Law Enforcement Agreement, or de-obligated at the request of the U.S. Forest Service. *See Cooperative Law Enforcement Agreement Provision IV-D.*

Burden Statement

According to the Paperwork Reduction Act of 1995, an agency may not conduct or sponsor, and a person is not required to respond to a collection of information unless it displays a valid OMB control number. The valid OMB control number for this information collection is 0596-0217. The time required to complete this information collection is estimated to average 3 hours per response, including the time for reviewing instructions, searching existing data sources, gathering and maintaining the data needed, and completing and reviewing the collection of information.

The U.S. Department of Agriculture (USDA) prohibits discrimination in all its programs and activities on the basis of race, color, national origin, age, disability, and where applicable, sex, marital status, familial status, parental status, religion, sexual orientation, genetic information, political beliefs, reprisal, or because all or part of an individual's income is derived from any public assistance. (Not all prohibited bases apply to all programs.) Persons with disabilities who require alternative means for communication of program information (Braille, large print, audiotape, etc.) should contact USDA's TARGET Center at 202-720-2600 (voice and TDD).

To file a complaint of discrimination, write USDA, Director, Office of Civil Rights, 1400 Independence Avenue, SW, Washington, DC 20250-9410 or call toll free (866) 632-9992 (voice). TDD users can contact USDA through local relay or the Federal relay at (800) 877-8339 (TDD) or (866) 377-8642 (relay voice). USDA is an equal opportunity provider and employer.



Agenda Item
No. 12-C

Amendment No. 1

PROFESSIONAL SERVICES AGREEMENT Estancia Valley Youth & Family Council (EVYFC) BOYS COUNCIL SERVICES IN ESTANCIA, NEW MEXICO

THIS AMENDMENT is entered by and between the County of Torrance, hereinafter referred to as "County," and Sid Ware, hereinafter referred to as the "Contractor."

1. The Agreement title is hereby amended to delete the current language and insert in lieu thereof the following:

“PROFESSIONAL SERVICES AGREEMENT
Estancia Valley Youth & Family Council (EVYFC)
BOYS COUNCIL SERVICES IN THE ESTANCIA VALLEY”

2. Contractor agrees he shall abide by the budget established by the New Mexico Children, Youth and Families Department, hereinafter referred to as “CYFD,” within the Continuum of Graduated Sanctions Agreement No. 21-690-3200-20847, between CYFD and the County, and as described in the “Boys Council Services in Estancia, New Mexico” agreement, hereinafter referred to as “Agreement.”
3. **Section 3. Limitation of Cost and Compensation** of this Agreement is hereby amended to delete the current language of Subsection a. and insert in lieu thereof the following:

“a. The total amount made payable to the Contractor under this Agreement, excluding gross receipts tax and expenses, shall not exceed twenty-nine thousand, seven hundred dollars and zero cents [\$29,700 (\$165.00 per session x 180 sessions)] for any fiscal year period and as approved by CYFD in Agreement No. 21-690-3200-20847. The annual budget is attached hereto as “Attachment 2 – Budget” and incorporated herein by reference. Payments shall only be made as outlined in “Attachment 2 – Budget.” This amount is a maximum and not a guarantee that the work assigned to the Contractor under this Agreement to be performed shall equal the amount stated herein.”

4. **Attachment 1 – Statement of Work** of this agreement is hereby amended to delete the current language of the first paragraph and insert in lieu thereof the following:

“The Torrance County Board of County Commissioners, herein after known as “Board,” is contracting for a Facilitator, herein after known as “Facilitator” or “Contractor” for the Gender-Specific Boys Council Program, hereinafter referred to as “Program,” administered in Estancia Valley, New Mexico, that serves youth ages 11-17 who are at risk of becoming involved in the Juvenile Justice System and have been identified by a parent, counselor, social worker, and/or courts to be at such risk or who could benefit

from the Program. The Program shall utilize the One Circle Foundation Council Model that is recognized as a “promising practice” and serves to empower at-risk teenage boys and girls by improving their self-esteem and teaching them communication and decision-making skills. The Contractor takes direction and supervision from Torrance County, herein after known as the “County,” however, the contract will be executed, modified or terminated, with the approval of the Board.”

5. **Attachment 2 - Budget** of this Agreement is hereby amended to delete the current language and insert in lieu thereof the following:

Attachment 2 - Budget
Torrance County

\$165 per session x 180 sessions Projected 120 youth served	\$29,700
Total Budget for FY2021	\$29,700

IN WITNESS WHEREOF, the County and the Contractor have caused this Agreement No. 1 to be executed and to become effective when signed by both parties.

By: _____ Date: _____
Contractor

Printed Name: Sid Ware, owner Ware Resources, LLC
Address: PO Box 2844, Moriarty, NM 87035

By: _____ Date: _____
Torrance County Manager


Printed Name: Janice Y. Barela
Address: 205 S Ninth Street; Estancia, NM 87016

By: _____ Date: _____
Torrance County Purchasing Officer

Printed Name: Noah J. Sedillo
Address: 205 S Ninth Street; Estancia, NM 87016

By: _____ Date: _____
Torrance County Attorney

Printed Name: John M. Butrick
Address: 205 S Ninth Street; Estancia, NM 87016



Agenda Item
No. 12-D



TORRANCE COUNTY TREASURER

205 S 9th Street - PO Box 318
Estancia, NM 87016

Office: (505) 544-4800 - Fax: (505) 384-4381
www.torrancecountynm.org

TRACY L. SEDILLO
County Treasurer

KATHYRN HERNANDEZ
Chief Deputy Treasurer

MICHELLE GARDNER
Treasury Controller

CAROL E. ARAGON
Tax Specialist III

JOYCE MARTINEZ
Tax Specialist II

**FRANCESCA
ARCHULETA**
*Delinquent
Tax Specialist I*

LARRY HALLIDAY
Tax Specialist I

JUAN MORALES
*Delinquent
Tax Field Specialist I*


MEMORANDUM

DATE: March 24, 2021
TO: Torrance County Commission acting as the Board of Finance
FROM: Tracy Sedillo, County Treasurer
RE: Public Member of Investment Committee


I am respectfully requesting your concurrence with my appointment of Betty Cabber as one of the public members on the Torrance County Investment Committee as required by Resolution 2019-46. Mrs. Cabber replaces Johnny Romero on the board. Mr. Romero resigned his position in January of 2021.

This appointment will remain in place until June 30, 2021. I will be back before the Board of Finance on June 23, 2021 to ask for concurrence on the reappointment of both public members to the Investment Committee.


Thank you for your consideration.




*Agenda Item
No. 13-A*




*Agenda Item
No. 13-B*




*Agenda Item
No. 13-C*




*Agenda Item
No. 14*



*Agenda Item
No. 15*



*Agenda Item
No. 16*



*Agenda Item
No. 17*